

FREE Your pedal power guide to BIKE riding in Fitchburg & beyond VisitFitchburg.com



BIKE
FITCHBURG, WI
the burg



CANNONBALL/ARBORETUM LOOP 10 miles



- HOTELS**
1. MainStay Suites
 2. Wyndham Garden

- RESTAURANTS**
3. Starbucks
 4. Wingstop
 5. Dairy Queen Grill & Chill
 6. Curry in the Box
 7. Thirsty Goat
 8. Nori Sushi
 9. Tapatios
 10. The Great Dane Brew Pub
 11. MOD Pizza
 12. Panera
 13. Starbucks

This loop requires a trail pass for the Capital City Trail.

PAOLI LOOP 18.5 miles



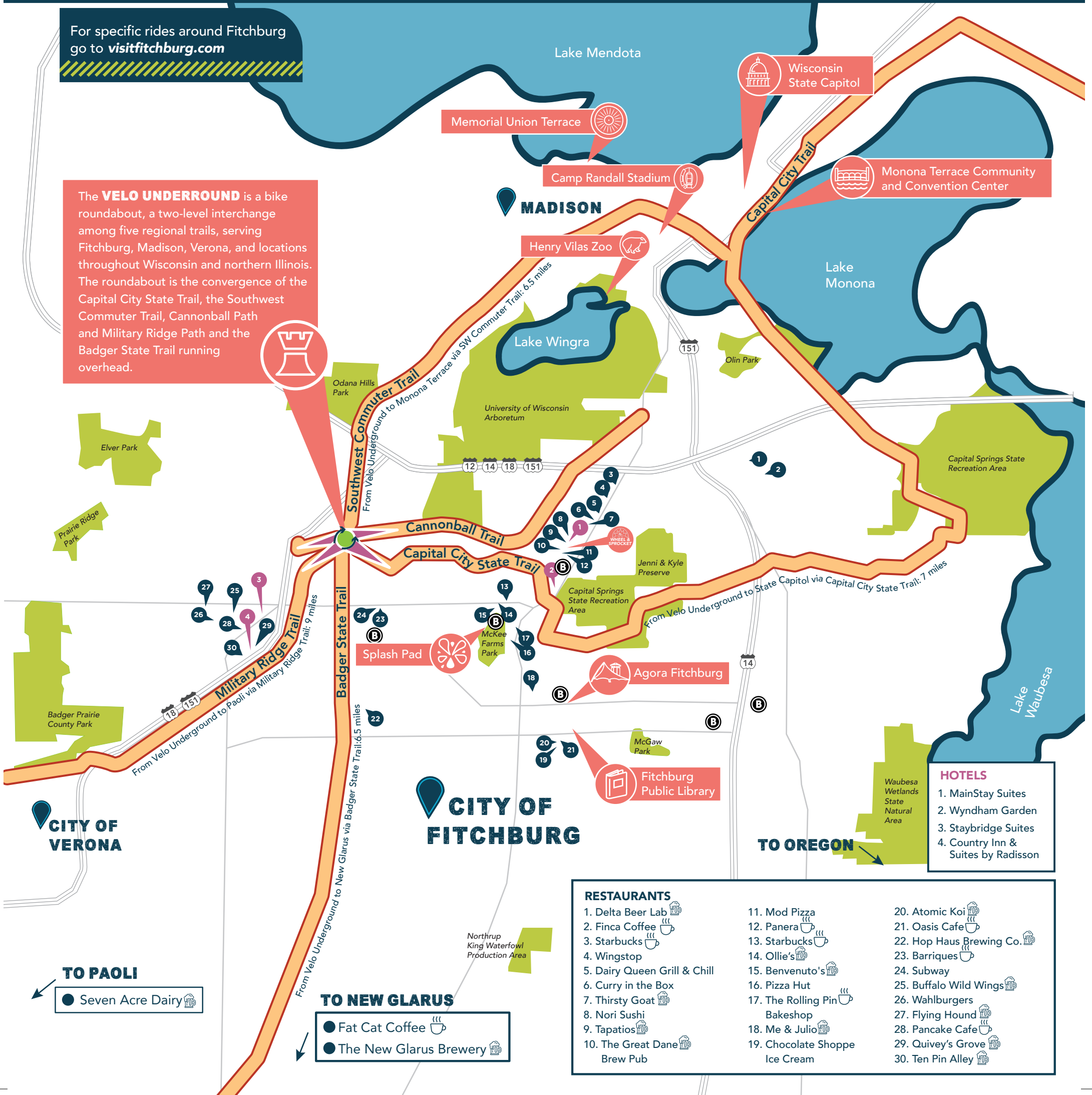
- HOTELS**
3. Staybridge Suites
 4. Country Inn & Suites by Radisson

- RESTAURANTS**
22. Hop Haus Brewing Co.
 23. Barriques
 24. Subway
 25. Buffalo Wild Wings
 26. Wahlburgers
 27. Flying Hound
 28. Pancake Cafe
 29. Quivey's Grove
 30. Ten Pin Alley
 31. Seven Acre Dairy

A Trail Pass is required for this route. The majority of this route is on roads with cars.

For specific rides around Fitchburg go to visitfitchburg.com

The **VELO UNDERGROUND** is a bike roundabout, a two-level interchange among five regional trails, serving Fitchburg, Madison, Verona, and locations throughout Wisconsin and northern Illinois. The roundabout is the convergence of the Capital City State Trail, the Southwest Commuter Trail, Cannonball Path and Military Ridge Path and the Badger State Trail running overhead.



- HOTELS**
1. MainStay Suites
 2. Wyndham Garden
 3. Staybridge Suites
 4. Country Inn & Suites by Radisson

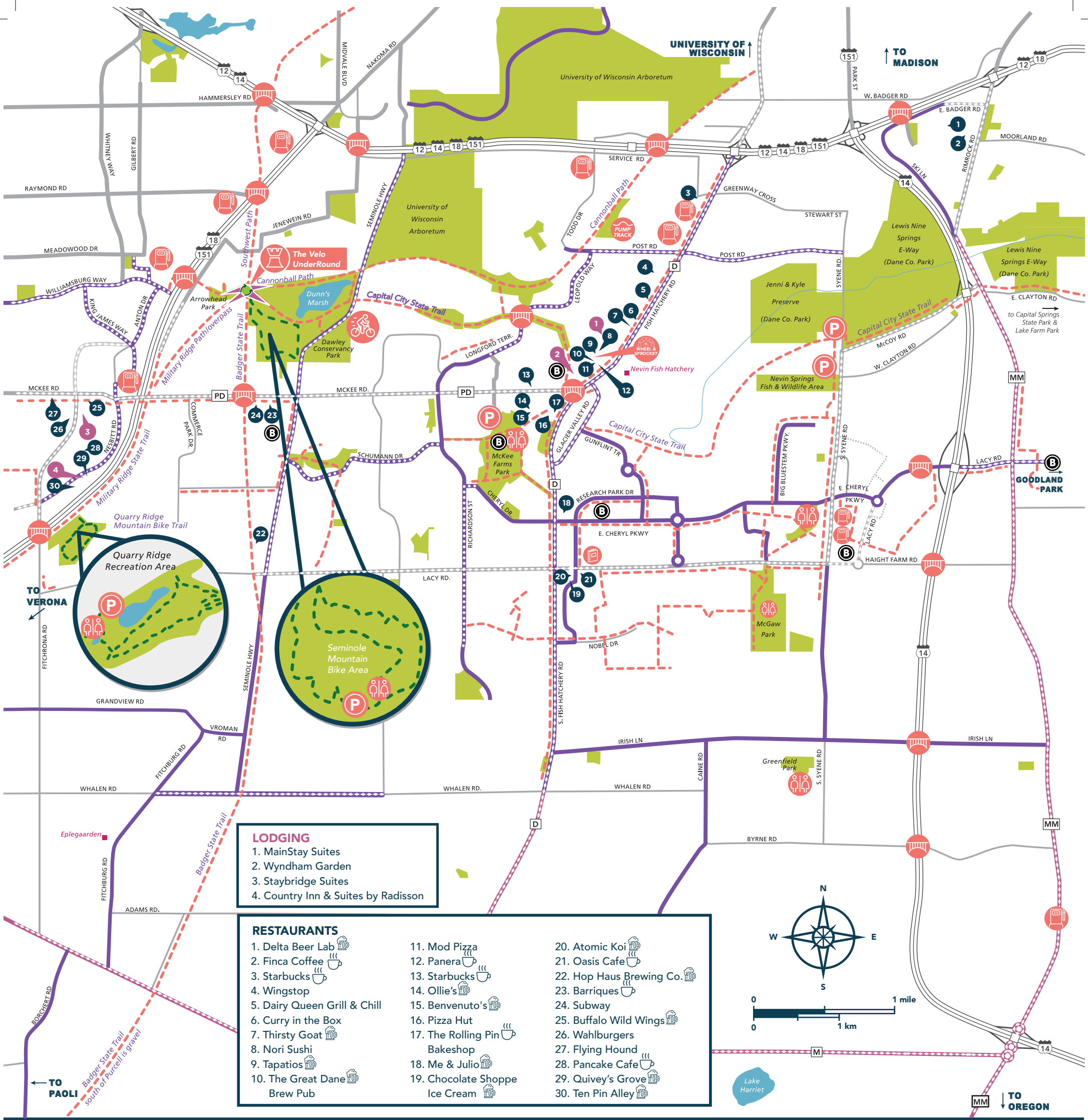
- RESTAURANTS**
- | | | |
|------------------------------|--------------------------------|--------------------------|
| 1. Delta Beer Lab | 11. Mod Pizza | 20. Atomic Koi |
| 2. Finca Coffee | 12. Panera | 21. Oasis Cafe |
| 3. Starbucks | 13. Starbucks | 22. Hop Haus Brewing Co. |
| 4. Wingstop | 14. Ollie's | 23. Barriques |
| 5. Dairy Queen Grill & Chill | 15. Benvenuto's | 24. Subway |
| 6. Curry in the Box | 16. Pizza Hut | 25. Buffalo Wild Wings |
| 7. Thirsty Goat | 17. The Rolling Pin Bakeshop | 26. Wahlburgers |
| 8. Nori Sushi | 18. Me & Julio | 27. Flying Hound |
| 9. Tapatios | 19. Chocolate Shoppe Ice Cream | 28. Pancake Cafe |
| 10. The Great Dane Brew Pub | | 29. Quivey's Grove |
| | | 30. Ten Pin Alley |

TO PAOLI

- Seven Acre Dairy

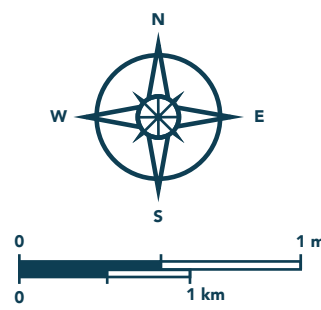
TO NEW GLARUS

- Fat Cat Coffee
- The New Glarus Brewery



- LODGING**
1. MainStay Suites
 2. Wyndham Garden
 3. Staybridge Suites
 4. Country Inn & Suites by Radisson

- RESTAURANTS**
- | | | |
|------------------------------|--------------------------------|--------------------------|
| 1. Delta Beer Lab | 11. Mod Pizza | 20. Atomic Koi |
| 2. Finca Coffee | 12. Panera | 21. Oasis Cafe |
| 3. Starbucks | 13. Starbucks | 22. Hop Haus Brewing Co. |
| 4. Wingstop | 14. Ollie's | 23. Barriques |
| 5. Dairy Queen Grill & Chill | 15. Benvenuto's | 24. Subway |
| 6. Curry in the Box | 16. Pizza Hut | 25. Buffalo Wild Wings |
| 7. Thirsty Goat | 17. The Rolling Pin Bakeshop | 26. Wahlburgers |
| 8. Nori Sushi | 18. Me & Julio | 27. Flying Hound |
| 9. Tapatios | 19. Chocolate Shoppe Ice Cream | 28. Pancake Cafe |
| 10. The Great Dane Brew Pub | | 29. Quivey's Grove |
| | | 30. Ten Pin Alley |



- KEY**
- BCYCLE STATION**
 - DAWLEY BIKE HUB**
 - BRIDGE/UNDERPASS**
 - GAS STATION**
 - PARKING AREA**
 - LODGING**
 - RESTAURANT**
 - BIKE LANE/PAVED SHOULDER**
On major streets, bus & right turn lane shared with bikes
 - BIKE PATH (SHARED-USE)**
Usually a paved path, separated from the street. Watch for pedestrians and dogs. Suitable for slower speeds.
 - BIKE ROUTE**
On major and minor streets, popular recreational and commuting bicycle routes, shared with vehicles
 - LEAST SUITABLE**
Streets least suitable for shared bicycle/motor vehicle use
 - MOST SUITABLE**
Streets most suitable for shared bicycle/motor vehicle use
 - MOUNTAIN BIKE TRAIL**

- ANNUAL BIKING EVENTS**
- MAY-SEPTEMBER**
Bike the 'Burg Challenge
biketheburg.org
- SEPTEMBER**
Pick Me Up At the Border
biketheburg.org
- JULY**
Fitchburg Festival of Speed
fitchburgfestivalofspeed.com
- SEPTEMBER**
Move & Groove
For Boys & Girls Club
bgcdc.org
- STATE TRAIL PASSES**
Trail passes required for ages 16 and older (not pedestrians). Options for buying passes:
- WI DNR: MasterCard/Visa by phone or in person at 3911 Fish Hatchery Rd, Fitchburg Mon-Fri 7:45am - 4:30pm • 608-266-2181
 - Self-registration stations are available at: Cap City Trail/Syene Rd, Badger State Trail/Marketplace Dr and at Purcell Rd/Badger State Trail
 - Wheel & Sprocket: Mon-Fri 11am-7pm; Sat 10am-4pm; Sun 11am-4pm 2970 Cahill Main, Ste 101 • 608-630-8880
- FITCHBURG PATHS** (no pass required)
The City of Fitchburg has paths, many paved, that do not require a trail pass and are free for use. Quarry Ridge Mountain Bike Trails are Fitchburg paths, as well as all paths in local parks and unnamed paths that parallel roads.

- ADDITIONAL BIKING INFO**
- Fitchburg Chamber Visitor + Business Bureau**
visitfitchburg.com
- Wisconsin Bike Fed**
wisconsinbikefed.org
- Madison Bikes**
madisonbikes.org
- Capital Off Road Pathfinders**
(mountain bike conditions)
madcitydirt.com
- Wheel & Sprocket** (bike shop)
wheelandsprocket.com
- Bike The 'Burg**
biketheburg.org
- Bike Fitchburg**
biketheburg.org
- City of Fitchburg**
fitchburgwi.gov/221/biking
- Dane County Biking**
parks-lwr.dane.gov/parks-recreation/biking
- BCycle**
madison.bcycle.com