

City of St Pete Beach Official Zoning Map Ord. 2011-34 Effective 07/10/2012

Zoning, Zoning Description

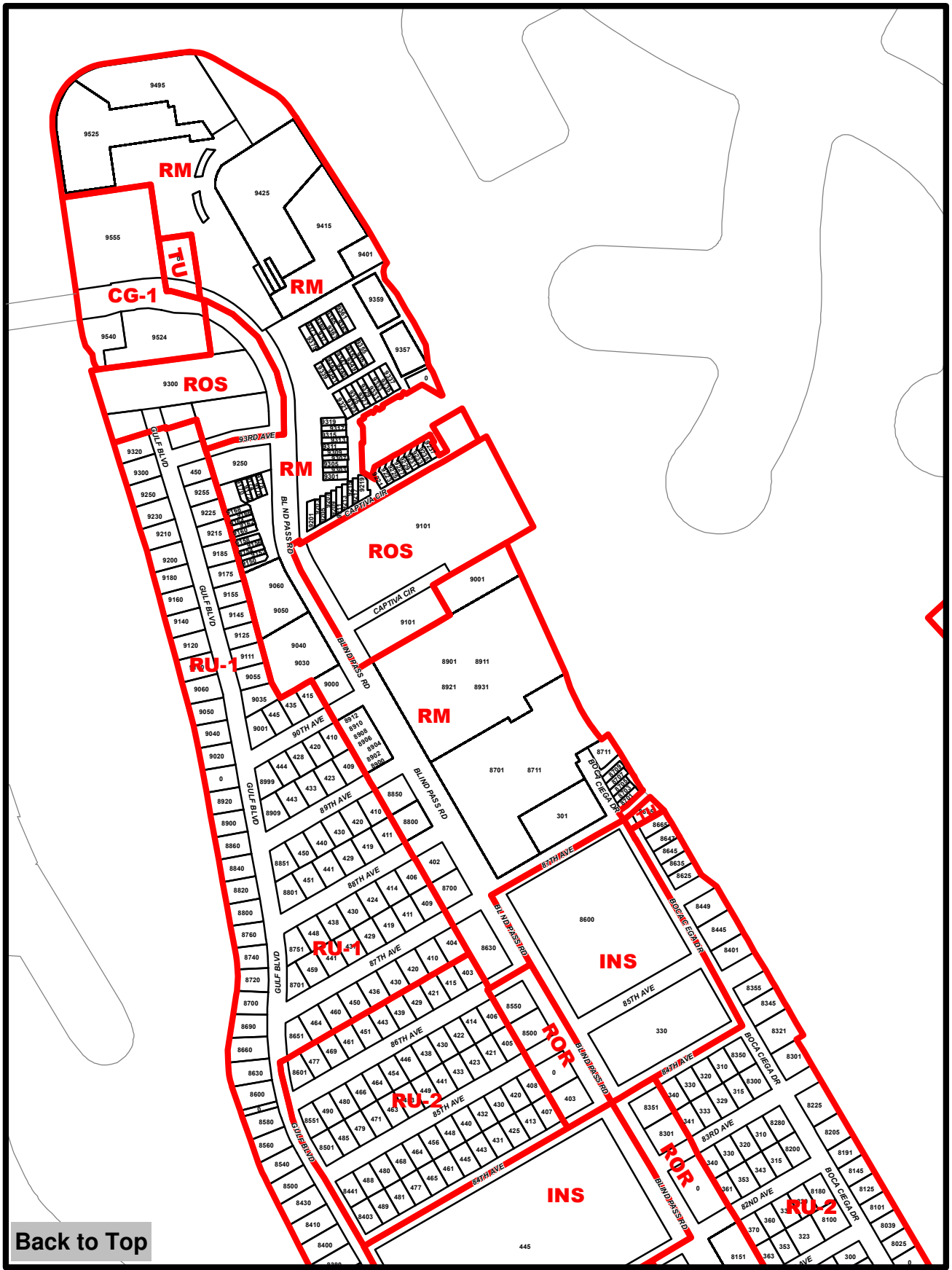
AC, Activity Center
 BHC/P, Boutique Hotel Condo/Preservation
 BR, Bayou Residential
 CC-1, Commercial Corridor Blind Pass
 CC-2, Commercial Corridor Gulf Blvd
 CC-2/UBV, Commercial Corridor Gulf Blvd/Upham Beach Village
 CG-1, Commercial District
 CG-2, Commercial District
 CRD/EA, Community Redevelopment District/Eighth Avenue

DCR, Downtown Core Residential
 INS, Institutional
 INS/PAG, Institutional/Pass A Grille Overlay
 LR, Large Resort
 LR/P, Large Resort/Preservation
 P, Preservation
 R/OS, Recreational/Open Space
 R/OS/P, Recreational/Open Space/Preservation
 R/OS/PAG, Recreation/Open Space/Pass A Grille Overlay
 RFM, Resort Facilities Medium District

RFM, Resort Facilities Medium District
 RFM/P, Resort Facilities Medium District/Preservation
 RLM-1, Residential District
 RLM-2, Residential District
 RLM-2/PAG, Residential District/Pass A Grille Overlay
 RLM-2/RFO, Residential District / Resort Facilities Overlay
 RM, Residential District
 RM/P, Residential District/Preservation
 RM/PAG, Residential District/Pass A Grille Overlay
 RM/PAG/P, Residential District/Pass A Grille Overlay/Preservation

ROR, Residential Office Retail District
 ROR/PAG, Residential/Office/Retail/Pass A Grille Overlay
 RU-1, Residential District
 RU-2, Residential
 RU-2/PAG, Residential District/Pass A Grille Overlay
 TC-1, Town Center Core
 TC-2, Town Center Corey Cir and Coquina West
 THD/RFOPAG, Tourist Hotel Dist/Resort Facilities Overlay/PAG
 TU, Transportation Utilities
 UBV, Urban Beach Village





Back to Top

City of St Pete Beach Official Zoning Map Ord. 2011-34 Effective 07/10/2012

Zoning, Zoning Description

AC, Activity Center
 BHCP, Boutique Hotel Condo/Preservation
 BR, Bayou Residential
 CC-1, Commercial Corridor Blind Pass
 CC-2, Commercial Corridor Gulf Blvd
 CC-2/UBV, Commercial Corridor Gulf Blvd/Upham Beach Village
 CG-1, Commercial District
 CG-2, Commercial District
 CRD/E/A, Community Redevelopment District/Eighth Avenue

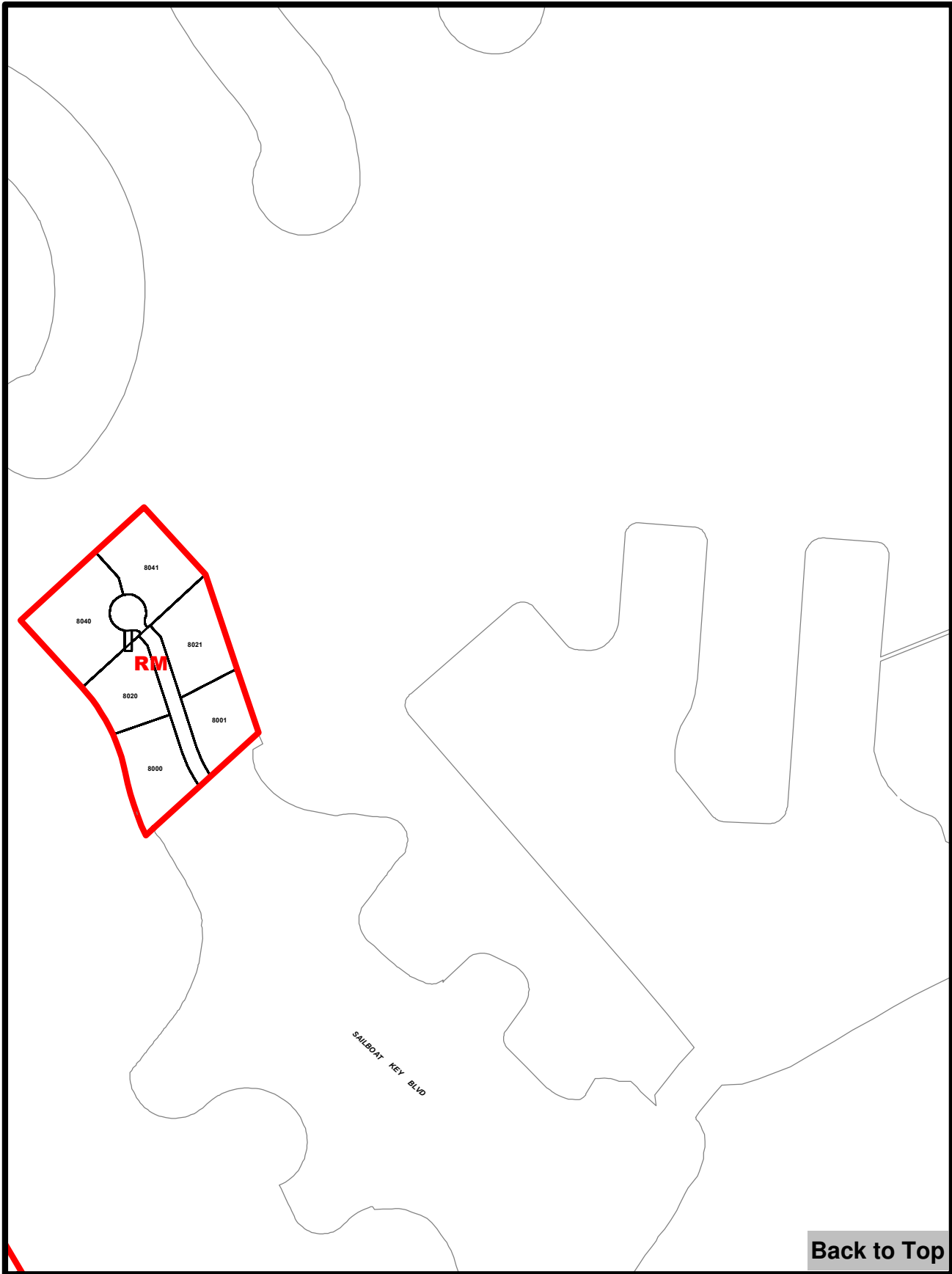
DCR, Downtown Core Residential
 INS, Institutional
 INS/PAG, Institutional/Pass A Grille Overlay
 LR, Large Resort
 LR/P, Large Resort/Preservation
 P, Preservation
 R/OS, Recreational/Open Space
 R/OS/P, Recreational/Open Space/Preservation
 R/OS/PAG, Recreation/Open Space/Pass A Grille Overlay
 RFM, Resort Facilities Medium District

RFM, Resort Facilities Medium District
 RFMP, Resort Facilities Medium District/Preservation
 RLM-1, Residential District
 RLM-2, Residential District
 RLM-2/PAG, Residential District/Pass A Grille Overlay
 RLM-2/RFO, Residential District / Resort Facilities Overlay
 RM, Residential District
 RM/P, Residential District/Preservation
 RM/PAG, Residential District/Pass A Grille Overlay
 RM/PAG/P, Residential District/Pass A Grille Overlay/Preservation

ROR, Residential Office Retail District
 ROR/PAG, Residential/Office/Retail/Pass A Grille Overlay
 RU-1, Residential District
 RU-2, Residential District
 RU-2/PAG, Residential District/Pass A Grille Overlay
 TC-1, Town Center Corey
 TC-2, Town Center Corey Cir and Coquina West
 THDR/FOPAG, Tourist Hotel Dist/Resort Facilities Overlay/PAG
 TU, Transportation Utilities
 UBV, Urban Beach Village



Path: C:\User Data\Maps\Zoning\Zoning_Book1147.mxd



[Back to Top](#)

City of St Pete Beach Official Zoning Map Ord. 2011-34 Effective 07/10/2012

Zoning, Zoning Description

AC, Activity Center

BHCP, Boutique Hotel Condo/Preservation

BR, Bayou Residential

CC-1, Commercial Corridor Blind Pass

CC-2, Commercial Corridor Gulf Blvd

CC-2/UBV, Commercial Corridor Gulf Blvd/Upham Beach Village

CG-1, Commercial District

CG-2, Commercial District

CRD/EA, Community Redevelopment District/Eighth Avenue

DCR, Downtown Core Residential

INS, Institutional

INS/PAG, Institutional/Pass A Grille Overlay

LR, Large Resort

LR/P, Large Resort/Preservation

P, Preservation

R/OS, Recreational/Open Space

R/OS/P, Recreational/Open Space/Preservation

R/OS/PAG, Recreation/Open Space/Pass A Grille Overlay

RFM, Resort Facilities Medium District

RFM, Resort Facilities Medium District

RFMP, Resort Facilities Medium District/Preservation

RLM-1, Residential District

RLM-2, Residential District

RLM-2/PAG, Residential District/Pass A Grille Overlay

RLM-2/RFO, Residential District / Resort Facilities Overlay

RM, Residential District

RM/P, Residential District/Preservation

RM/PAG, Residential District/Pass A Grille Overlay

RM/PAG/P, Residential District/Pass A Grille Overlay/Preservation

ROR, Residential Office Retail District

ROR/PAG, Residential/Office/Retail/Pass A Grille Overlay

RU-1, Residential District

RU-2, Residential

RU-2/PAG, Residential District/Pass A Grille Overlay

TC-1, Town Center Corey

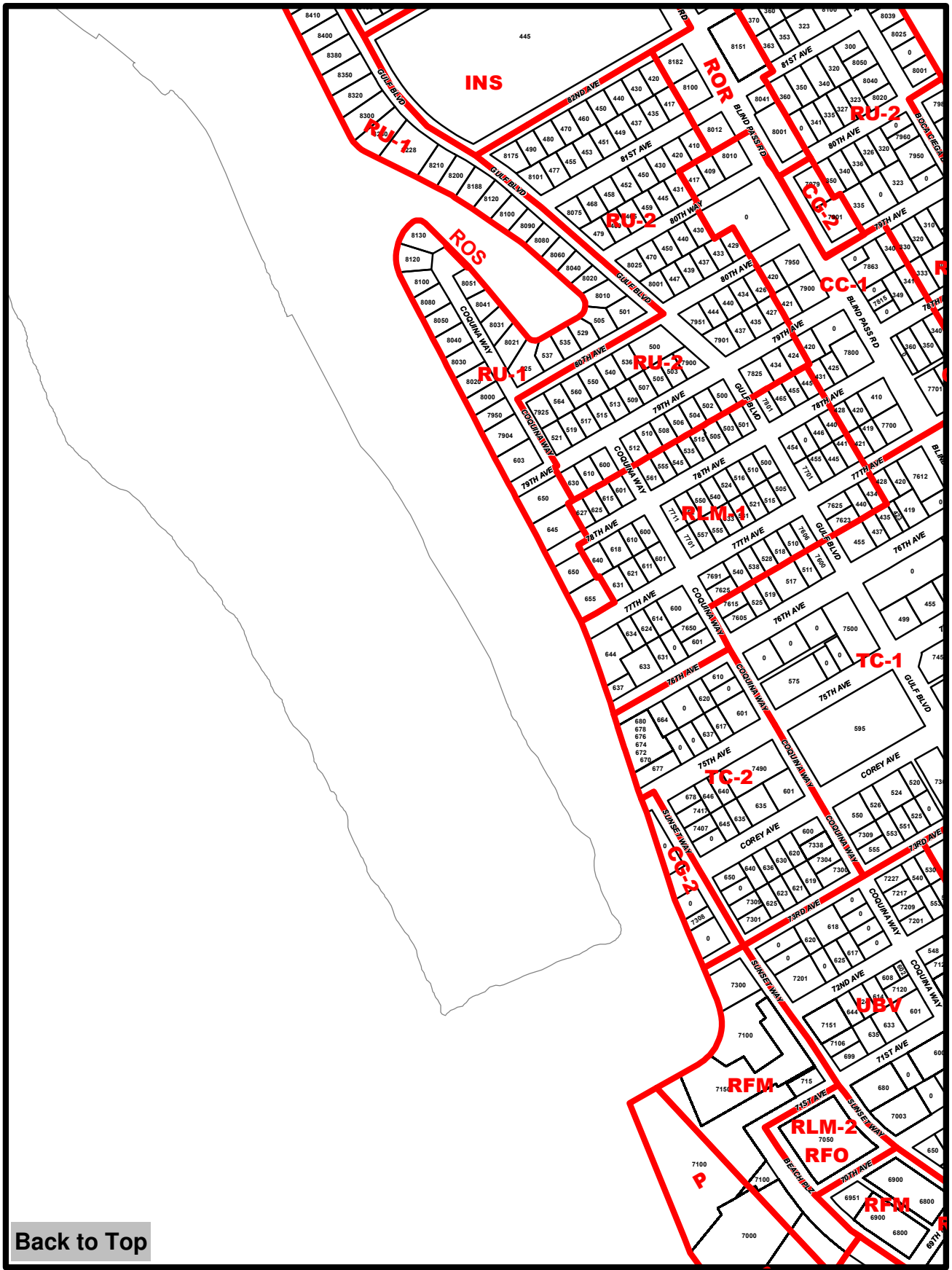
TC-2, Town Center Corey Cir and Coquina West

THD/RFO/PAG, Tourist Hotel Dist/Resort Facilities Overlay/PAG

TU, Transportation Utilities

UBV, Urban Beach Village





Back to Top

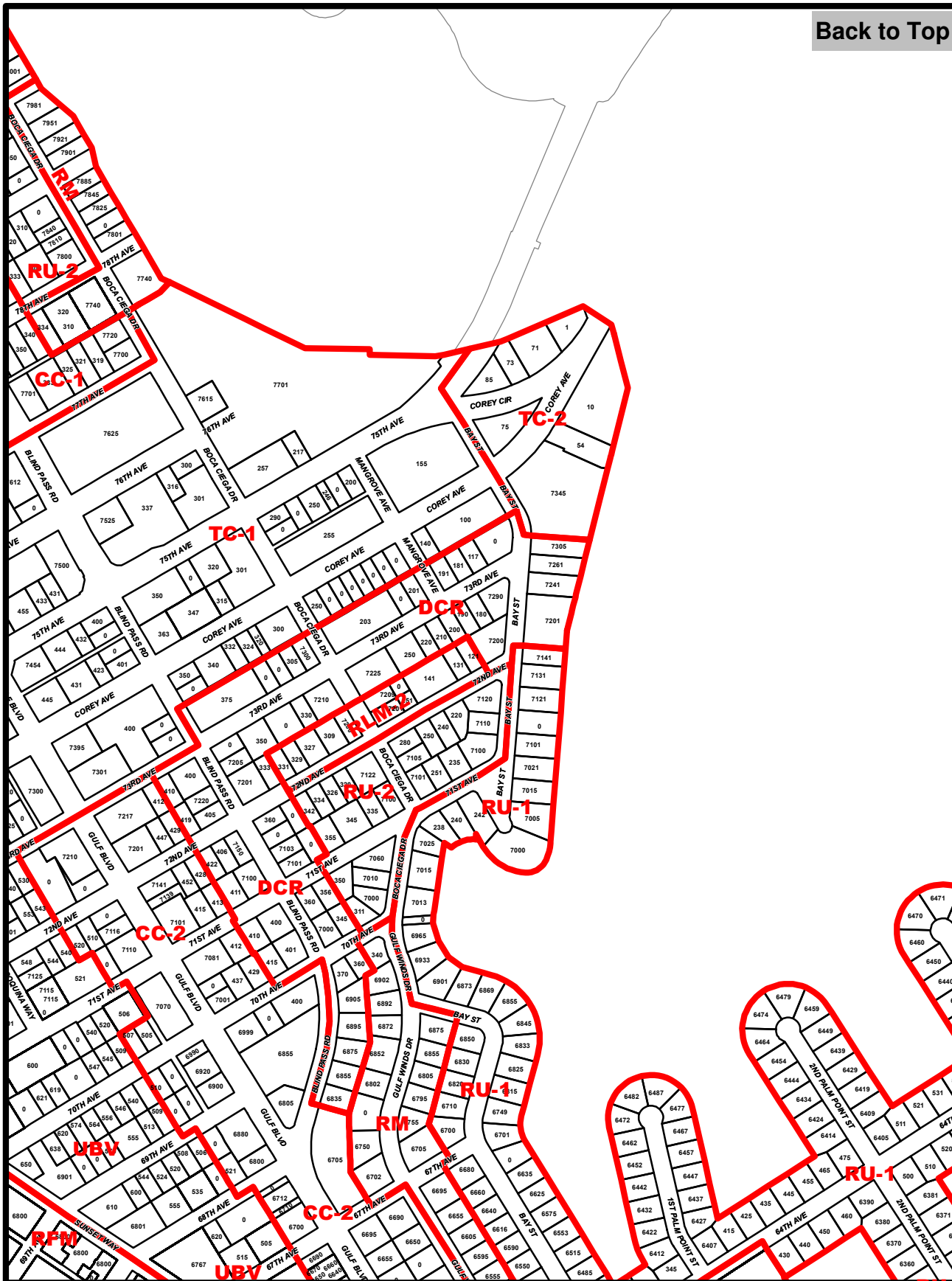
City of St Pete Beach Official Zoning Map Ord. 2011-34 Effective 07/10/2012

Zoning, Zoning Description

| | | | |
|---|---|--|--|
| <p>AC, Activity Center</p> <p>BHCP, Boutique Hotel Condo/Preservation</p> <p>BR, Bayou Residential</p> <p>CC-1, Commercial Corridor Blind Pass</p> <p>CC-2, Commercial Corridor Gulf Blvd</p> <p>CC-2/UBV, Commercial Corridor Gulf Blvd/Upham Beach Village</p> <p>CG-1, Commercial District</p> <p>CG-2, Commercial District</p> <p>CRD/E/A, Community Redevelopment District/Eighth Avenue</p> | <p>DCR, Downtown Core Residential</p> <p>INS, Institutional</p> <p>INS/PAG, Institutional/Pass A Grille Overlay</p> <p>LR, Large Resort</p> <p>LR/P, Large Resort/Preservation</p> <p>P, Preservation</p> <p>R/OS, Recreational/Open Space</p> <p>R/OS/P, Recreational/Open Space/Preservation</p> <p>R/OS/PAG, Recreation/Open Space/Pass A Grille Overlay</p> <p>RFM, Resort Facilities Medium District</p> | <p>RFM, Resort Facilities Medium District</p> <p>RFM/P, Resort Facilities Medium District/Preservation</p> <p>RLM-1, Residential District</p> <p>RLM-2, Residential District</p> <p>RLM-2/PAG, Residential District/Pass A Grille Overlay</p> <p>RLM-2/RFO, Residential District / Resort Facilities Overlay</p> <p>RM, Residential District</p> <p>RM/P, Residential District/Preservation</p> <p>RM/PAG, Residential District/Pass A Grille Overlay</p> <p>RM/PAG/P, Residential District/Pass A Grille Overlay/Preservation</p> | <p>ROR, Residential Office Retail District</p> <p>ROR/PAG, Residential/Office/Retail/Pass A Grille Overlay</p> <p>RU-1, Residential District</p> <p>RU-2, Residential</p> <p>RU-2/PAG, Residential District/Pass A Grille Overlay</p> <p>TC-1, Town Center Corey</p> <p>TC-2, Town Center Corey Cir and Coquina West</p> <p>THDR/FOPAG, Tourist Hotel Dist/Resort Facilities Overlay/PAG</p> <p>TU, Transportation Utilities</p> <p>UBV, Urban Beach Village</p> |
|---|---|--|--|



Path: C:\User Data\Maps\Zoning\Zoning_Book1147.mxd



City of St Pete Beach Official Zoning Map Ord. 2011-34 Effective 07/10/2012

Zoning, Zoning Description

- AC, Activity Center
- BHCP, Boutique Hotel Condo/Preservation
- BR, Bayou Residential
- CC-1, Commercial Corridor Blind Pass
- CC-2, Commercial Corridor Gulf Blvd
- CC-2/UBV, Commercial Corridor Gulf Blvd/Upham Beach Village
- CG-1, Commercial District
- CG-2, Commercial District
- CRD/EA, Community Redevelopment District/Eighth Avenue


- DCR, Downtown Core Residential
- INS, Institutional
- INS/PAG, Institutional/Pass A Grille Overlay
- LR, Large Resort
- LR/P, Large Resort/Preservation
- P, Preservation
- R/O/S, Recreational/Open Space
- R/O/S/P, Recreational/Open Space/Preservation
- R/O/S/PAG, Recreation/Open Space/Pass A Grille Overlay
- RFM, Resort Facilities Medium District

- RFM, Resort Facilities Medium District
- RFMP, Resort Facilities Medium District/Preservation
- RLM-1, Residential District
- RLM-2, Residential District
- RLM-2/PAG, Residential District/Pass A Grille Overlay
- RLM-2/RFO, Residential District / Resort Facilities Overlay
- RM, Residential District
- RM/P, Residential District/Preservation
- RM/PAG, Residential District/Pass A Grille Overlay
- RM/PAG/P, Residential District/Pass A Grille Overlay/Preservation

- ROR, Residential Office Retail District
- ROR/PAG, Residential/Office/Retail/Pass A Grille Overlay
- RU-1, Residential District
- RU-2, Residential District
- RU-2/PAG, Residential District/Pass A Grille Overlay
- TC-1, Town Center Corey
- TC-2, Town Center Corey Cir and Coquina West
- THD/RFO/PAG, Tourist Hotel Dist/Resort Facilities Overlay/PAG
- TU, Transportation Utilities
- UBV, Urban Beach Village



Path: C:\User Data\Maps\Zoning\Zoning_Book1147.mxd



City of St Pete Beach Official Zoning Map Ord. 2011-34 Effective 07/10/2012

Zoning, Zoning Description

AC, Activity Center
 BHC/P, Boutique Hotel Condo/Preservation
 BR, Bayou Residential
 CC-1, Commercial Corridor Blind Pass
 CC-2, Commercial Corridor Gulf Blvd
 CC-2/UBV, Commercial Corridor Gulf Blvd/Upham Beach Village
 CG-1, Commercial District
 CG-2, Commercial District
 CRD/E/A, Community Redevelopment District/Eighth Avenue

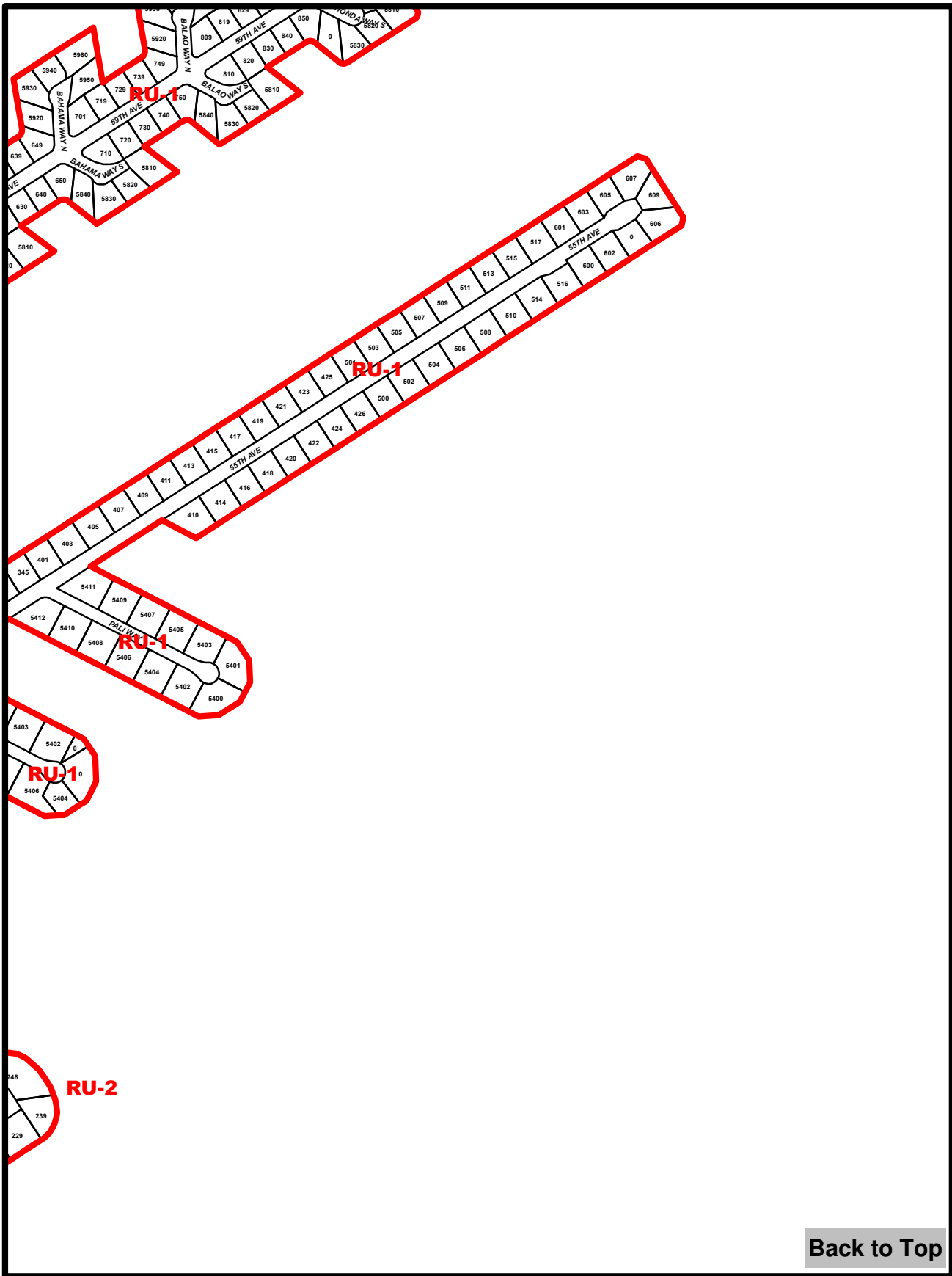
DCR, Downtown Core Residential
 INS, Institutional
 INS/PAG, Institutional/Pass A Grille Overlay
 LR, Large Resort
 LR/P, Large Resort/Preservation
 P, Preservation
 R/O/S, Recreational/Open Space
 R/O/S/P, Recreational/Open Space/Preservation
 R/O/S/PAG, Recreation/Open Space/Pass A Grille Overlay
 RFM, Resort Facilities Medium District

RFM, Resort Facilities Medium District
 RFMP, Resort Facilities Medium District/Preservation
 RLM-1, Residential District
 RLM-2, Residential District
 RLM-2/PAG, Residential District/Pass A Grille Overlay
 RLM-2/RFO, Residential District / Resort Facilities Overlay
 RM, Residential District
 RM/P, Residential District/Preservation
 RM/PAG, Residential District/Pass A Grille Overlay
 RM/PAG/P, Residential District/Pass A Grille Overlay/Preservation

ROR, Residential Office Retail District
 ROR/PAG, Residential/Office/Retail/Pass A Grille Overlay
 RU-1, Residential District
 RLM-2, Residential District
 RU-2/PAG, Residential District/Pass A Grille Overlay
 TC-1, Town Center Corey
 TC-2, Town Center Corey Cir and Coquina West
 THD/R/FOPAG, Tourist Hotel Dist/Resort Facilities Overlay/PAG
 TU, Transportation Utilities
 UBV, Urban Beach Village

[Back to Top](#)





[Back to Top](#)

City of St Pete Beach Official Zoning Map Ord. 2011-34 Effective 07/10/2012

Zoning, Zoning Description

AC, Activity Center
 BHC/P, Boutique Hotel Condo/Preservation
 BR, Bayou Residential
 CC-1, Commercial Corridor Blind Pass
 CC-2, Commercial Corridor Gulf Blvd
 CC-2/UBV, Commercial Corridor Gulf Blvd/Upham Beach Village
 CG-1, Commercial District
 CG-2, Commercial District
 CRD/E/A, Community Redevelopment District/Eighth Avenue

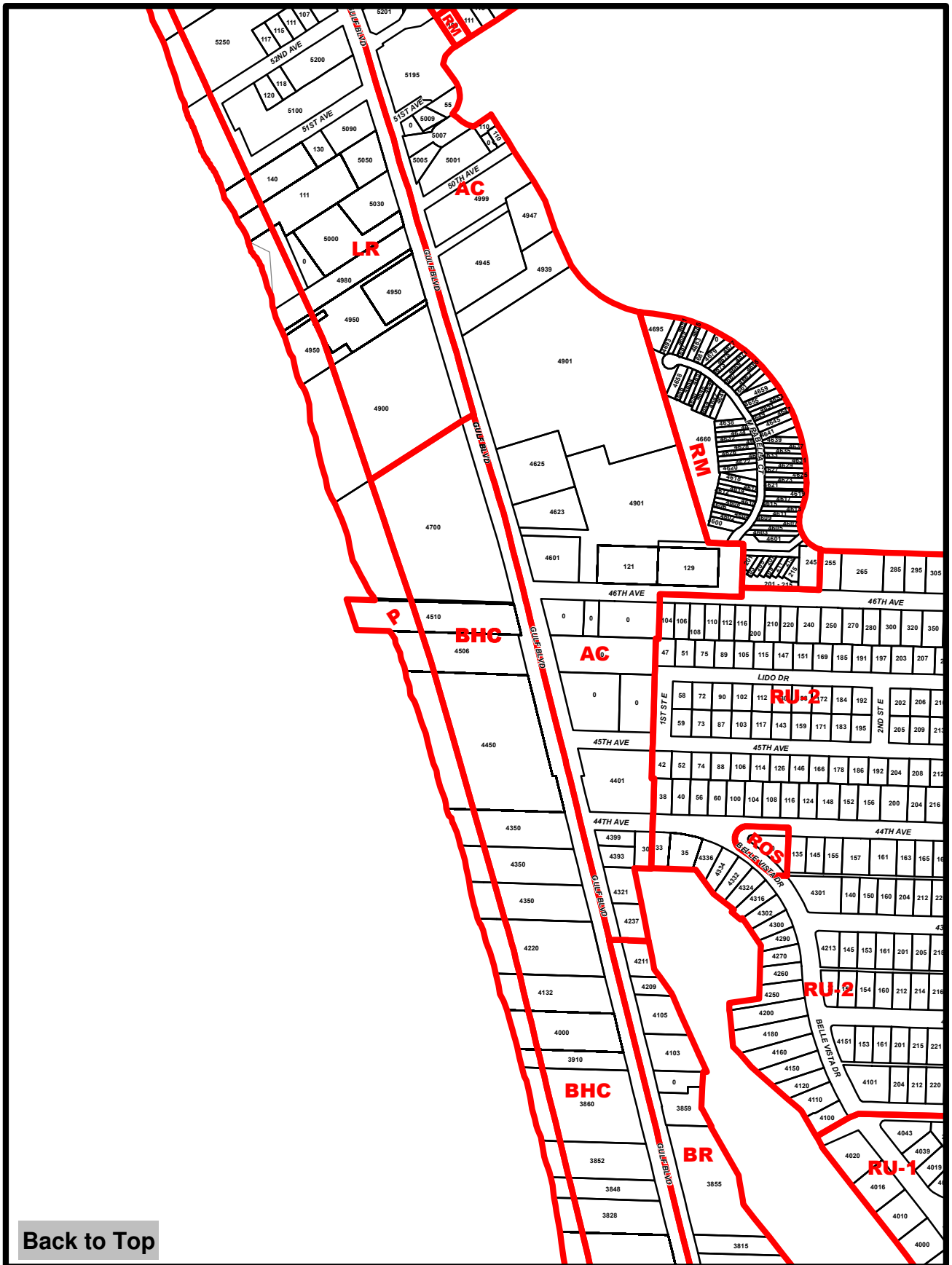
DCR, Downtown Core Residential
 INS, Institutional
 INS/PAG, Institutional/Pass A Grille Overlay
 LR, Large Resort
 LR/P, Large Resort/Preservation
 P, Preservation
 R/OS, Recreational/Open Space
 R/OS/P, Recreational/Open Space/Preservation
 R/OS/PAG, Recreation/Open Space/Pass A Grille Overlay
 RFM, Resort Facilities Medium District

RFM, Resort Facilities Medium District
 RFM/P, Resort Facilities Medium District/Preservation
 RLM-1, Residential District
 RLM-2, Residential District
 RLM-2/PAG, Residential District/Pass A Grille Overlay
 RLM-2/RFO, Residential District / Resort Facilities Overlay
 RM, Residential District
 RM/P, Residential District/Preservation
 RM/PAG, Residential District/Pass A Grille Overlay
 RM/PAG/P, Residential District/Pass A Grille Overlay/Preservation

ROR, Residential Office Retail District
 ROR/PAG, Residential/Office/Retail/Pass A Grille Overlay
 RU-1, Residential District
 RLM-1, Residential District
 RU-2, Residential District
 RU-2/PAG, Residential District/Pass A Grille Overlay
 TC-1, Town Center Corey
 TC-2, Town Center Corey Cir and Coquina West
 THD/RFO/PAG, Tourist Hotel Dist/Resort Facilities Overlay/PAG
 TU, Transportation Utilities
 UBV, Urban Beach Village



Path: G:\User Data\Maps\Zoning\Zoning_Book\1st7.mxd



[Back to Top](#)

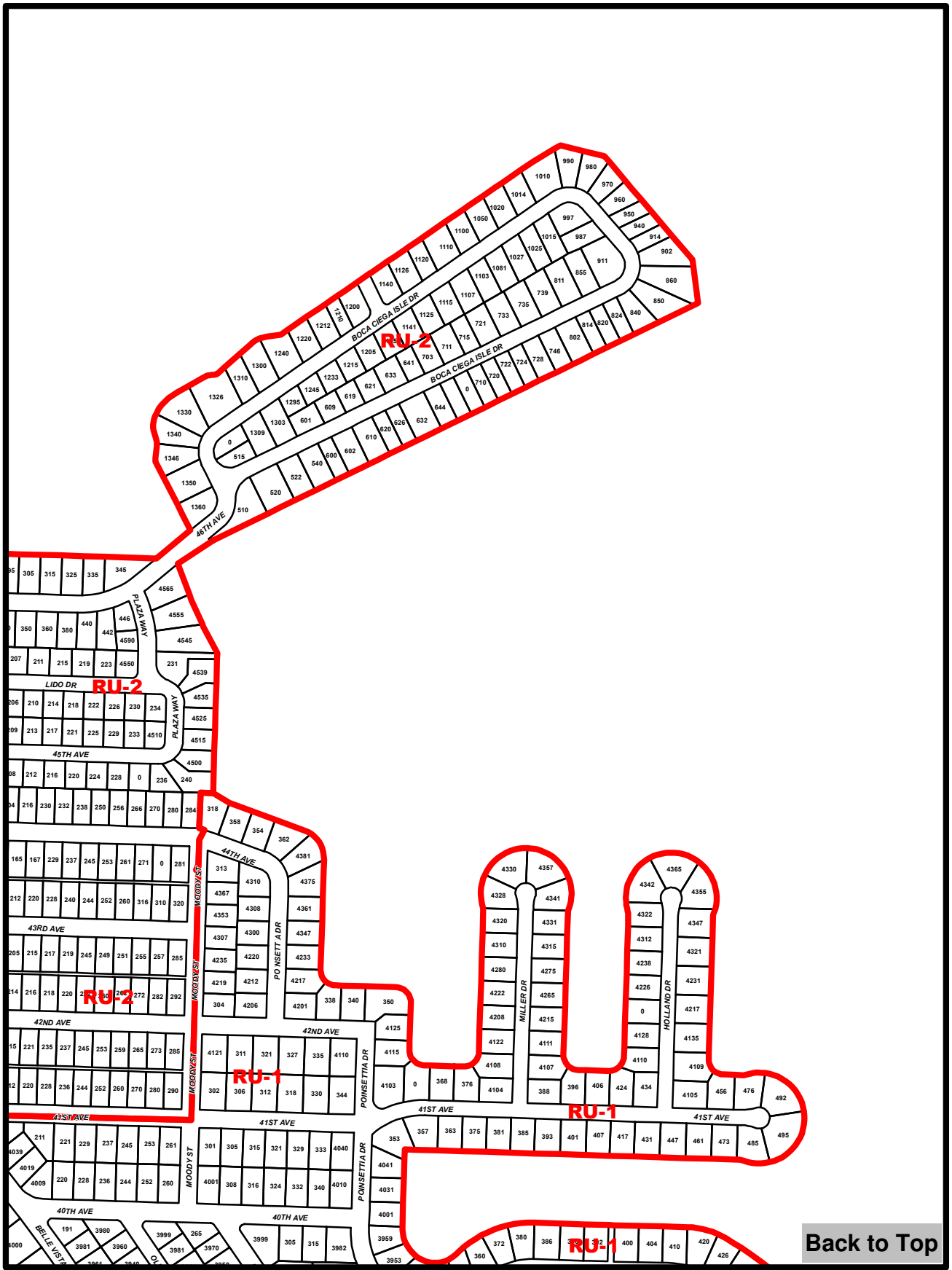
City of St Pete Beach Official Zoning Map Ord. 2011-34 Effective 07/10/2012

Zoning, Zoning Description

| | | | |
|--|--|---|--|
| <p>AC, Activity Center</p> <p>BHCP, Boutique Hotel Condo/Preservation</p> <p>BR, Bayou Residential</p> <p>CC-1, Commercial Corridor Blind Pass</p> <p>CC-2, Commercial Corridor Gulf Blvd</p> <p>CC-2/UBV, Commercial Corridor Gulf Blvd/Upham Beach Village</p> <p>CG-1, Commercial District</p> <p>CG-2, Commercial District</p> <p>CRD/E/A, Community Redevelopment District/Eighth Avenue</p> | <p>DCR, Downtown Core Residential</p> <p>INS, Institutional</p> <p>INS/PAG, Institutional/Pass A Grille Overlay</p> <p>LR, Large Resort</p> <p>LR/P, Large Resort/Preservation</p> <p>P, Preservation</p> <p>R/O/S, Recreational/Open Space</p> <p>R/O/S/P, Recreational/Open Space/Preservation</p> <p>R/O/S/PAG, Recreation/Open Space/Pass A Grille Overlay</p> <p>RFM, Resort Facilities Medium District</p> | <p>RFM, Resort Facilities Medium District</p> <p>RFMP, Resort Facilities Medium District/Preservation</p> <p>RLM-1, Residential District</p> <p>RLM-2, Residential District</p> <p>RLM-2/PAG, Residential District/Pass A Grille Overlay</p> <p>RLM-2/RFO, Residential District / Resort Facilities Overlay</p> <p>RM, Residential District</p> <p>RM/P, Residential District/Preservation</p> <p>RM/PAG, Residential District/Pass A Grille Overlay</p> <p>RM/PAG/P, Residential District/Pass A Grille Overlay/Preservation</p> | <p>ROR, Residential Office Retail District</p> <p>ROR/PAG, Residential/Office/Retail/Pass A Grille Overlay</p> <p>RU-1, Residential District</p> <p>RU-2, Residential District</p> <p>RU-2/PAG, Residential District/Pass A Grille Overlay</p> <p>TC-1, Town Center Corey</p> <p>TC-2, Town Center Corey Cir and Coquina West</p> <p>THD/R/FOPAG, Tourist Hotel Dist/Resort Facilities Overlay/PAG</p> <p>TU, Transportation Utilities</p> <p>UBV, Urban Beach Village</p> |
|--|--|---|--|



Path: C:\User Data\Maps\Zoning\Zoning_Book_1417.mxd



City of St Pete Beach Official Zoning Map Ord. 2011-34 Effective 07/10/2012

Zoning, Zoning Description

- AC, Activity Center
- BHCP, Boutique Hotel Condo/Preservation
- BR, Bayou Residential
- CC-1, Commercial Corridor Blind Pass
- CC-2, Commercial Corridor Gulf Blvd
- CC-2/UBV, Commercial Corridor Gulf Blvd/Upham Beach Village
- CG-1, Commercial District
- CG-2, Commercial District
- CRD/EA, Community Redevelopment District/Eighth Avenue

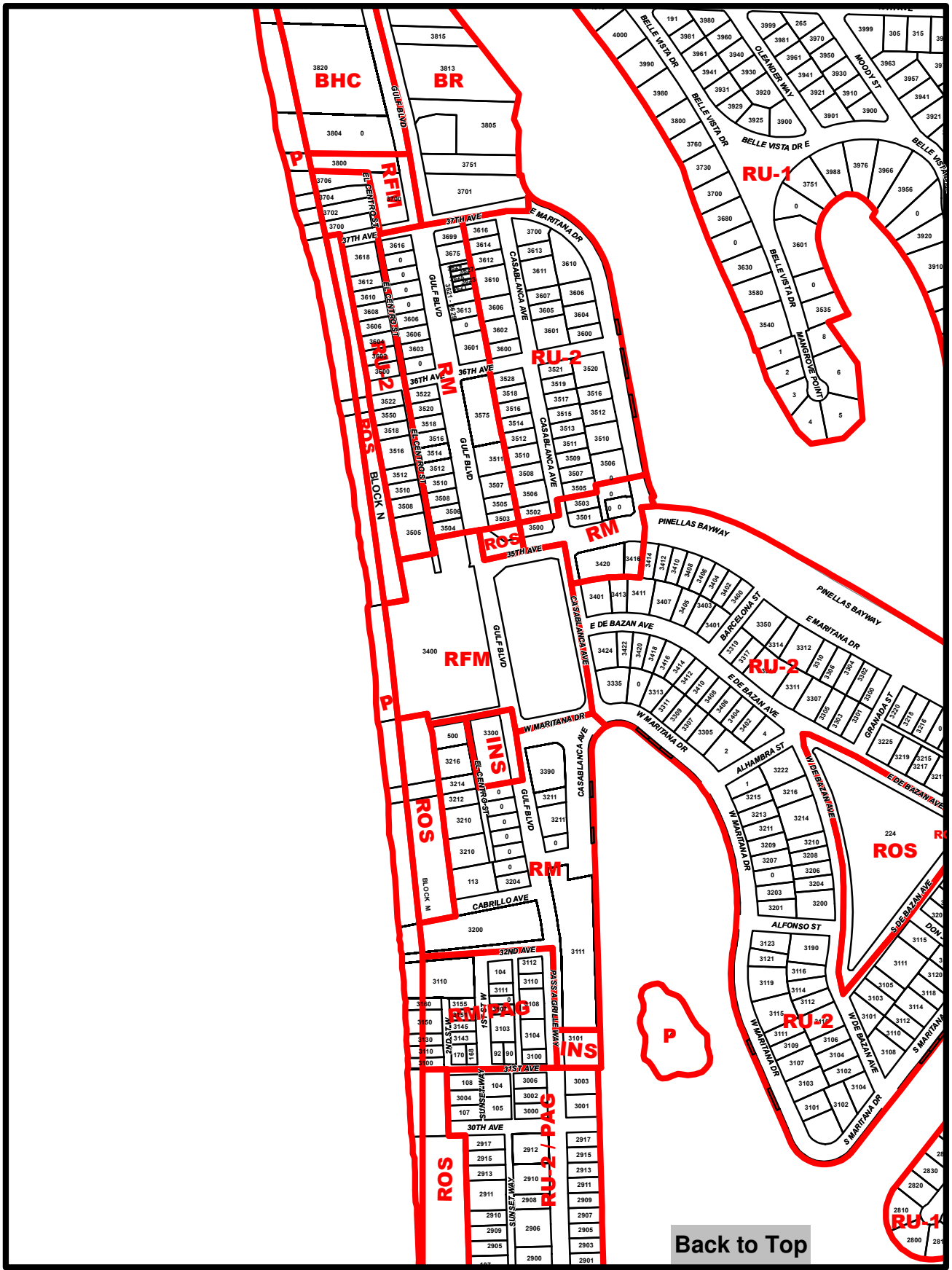
- DCR, Downtown Core Residential
- INS, Institutional
- INS/PAG, Institutional/Pass A Grille Overlay
- LR, Large Resort
- LR/P, Large Resort/Preservation
- P, Preservation
- R/O/S, Recreational/Open Space
- R/O/S/P, Recreational/Open Space/Preservation
- R/O/S/PAG, Recreation/Open Space/Pass A Grille Overlay
- RFM, Resort Facilities Medium District

- RFM, Resort Facilities Medium District
- RFM/P, Resort Facilities Medium District/Preservation
- RLM-1, Residential District
- RLM-2, Residential District
- RLM-2/PAG, Residential District/Pass A Grille Overlay
- RLM-2/RFO, Residential District / Resort Facilities Overlay
- RM, Residential District
- RM/P, Residential District/Preservation
- RM/PAG, Residential District/Pass A Grille Overlay
- RM/PAG/P, Residential District/Pass A Grille Overlay/Preservation

- ROR, Residential Office Retail District
- ROR/PAG, Residential/Office/Retail/Pass A Grille Overlay
- RU-1, Residential District
- RU-2, Residential District
- RU-2/PAG, Residential District/Pass A Grille Overlay
- TC-1, Town Center Corey
- TC-2, Town Center Corey Cir and Coquina West
- THD/RFO/PAG, Tourist Hotel Dist/Resort Facilities Overlay/PAG
- TU, Transportation Utilities
- UBV, Urban Beach Village



Path: C:\User Data\Maps\Zoning\Zoning_Book1147.mxd



Back to Top

City of St Pete Beach Official Zoning Map Ord. 2011-34 Effective 07/10/2012

Zoning, Zoning Description

- AC, Activity Center
- BHC/P, Boutique Hotel Condo/Preservation
- BR, Bayou Residential
- CC-1, Commercial Corridor Blind Pass
- CC-2, Commercial Corridor Gulf Blvd
- CC-2/UBV, Commercial Corridor Gulf Blvd/Upham Beach Village
- CG-1, Commercial District
- CG-2, Commercial District
- CRD/E/A, Community Redevelopment District/Eighth Avenue

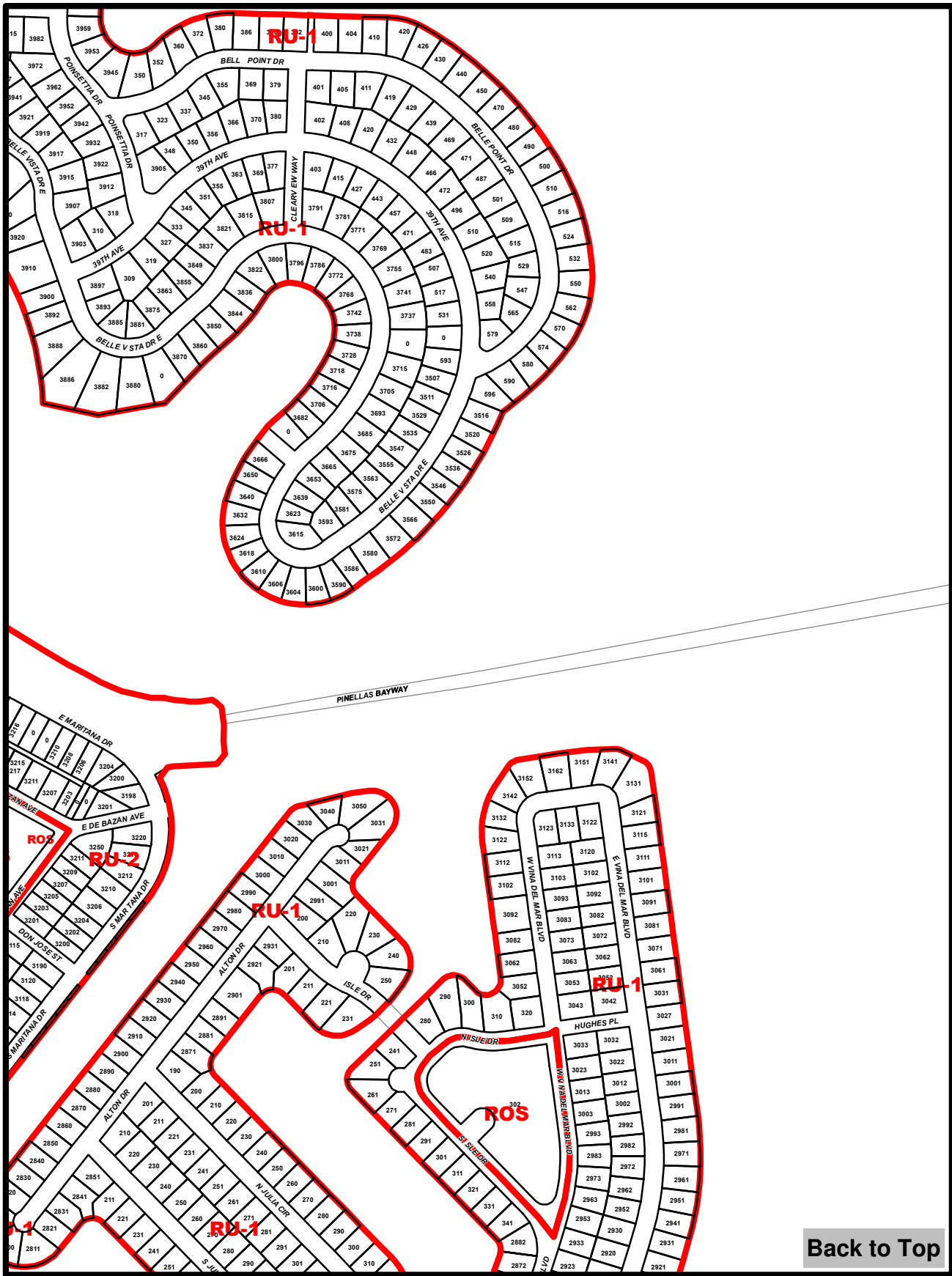
- DCR, Downtown Core Residential
- INS, Institutional
- INS/PAG, Institutional/Pass A Grille Overlay
- LR, Large Resort
- LR/P, Large Resort/Preservation
- P, Preservation
- R/O/S, Recreational/Open Space
- R/O/S/P, Recreational/Open Space/Preservation
- R/O/S/PAG, Recreation/Open Space/Pass A Grille Overlay
- RFM, Resort Facilities Medium District

- RFM, Resort Facilities Medium District
- RFM/P, Resort Facilities Medium District/Preservation
- RLM-1, Residential District
- RLM-2, Residential District
- RLM-2/PAG, Residential District/Pass A Grille Overlay
- RLM-2/RFO, Residential District / Resort Facilities Overlay
- RM, Residential District
- RM/P, Residential District/Preservation
- RM/PAG, Residential District/Pass A Grille Overlay
- RM/PAG/P, Residential District/Pass A Grille Overlay/Preservation

- ROR, Residential Office Retail District
- ROR/PAG, Residential/Office/Retail/Pass A Grille Overlay
- RU-1, Residential District
- RU-2, Residential District
- RU-2/PAG, Residential District/Pass A Grille Overlay
- TC-1, Town Center Corey
- TC-2, Town Center Corey Cir and Coquina West
- THD/RFO/PAG, Tourist Hotel Dist/Resort Facilities Overlay/PAG
- TU, Transportation Utilities
- UBV, Urban Beach Village



Path: G:\User Data\Maps\Zoning\Zoning_Book117.mxd



[Back to Top](#)

City of St Pete Beach Official Zoning Map Ord. 2011-34 Effective 07/10/2012

Zoning, Zoning Description

- AC, Activity Center
- BHCP, Boutique Hotel Condo/Preservation
- BR, Bayou Residential
- CC-1, Commercial Corridor Blind Pass
- CC-2, Commercial Corridor Gulf Blvd
- CC-2/UBV, Commercial Corridor Gulf Blvd/Upham Beach Village
- CG-1, Commercial District
- CG-2, Commercial District
- CRD/E, Community Redevelopment District/Eighth Avenue

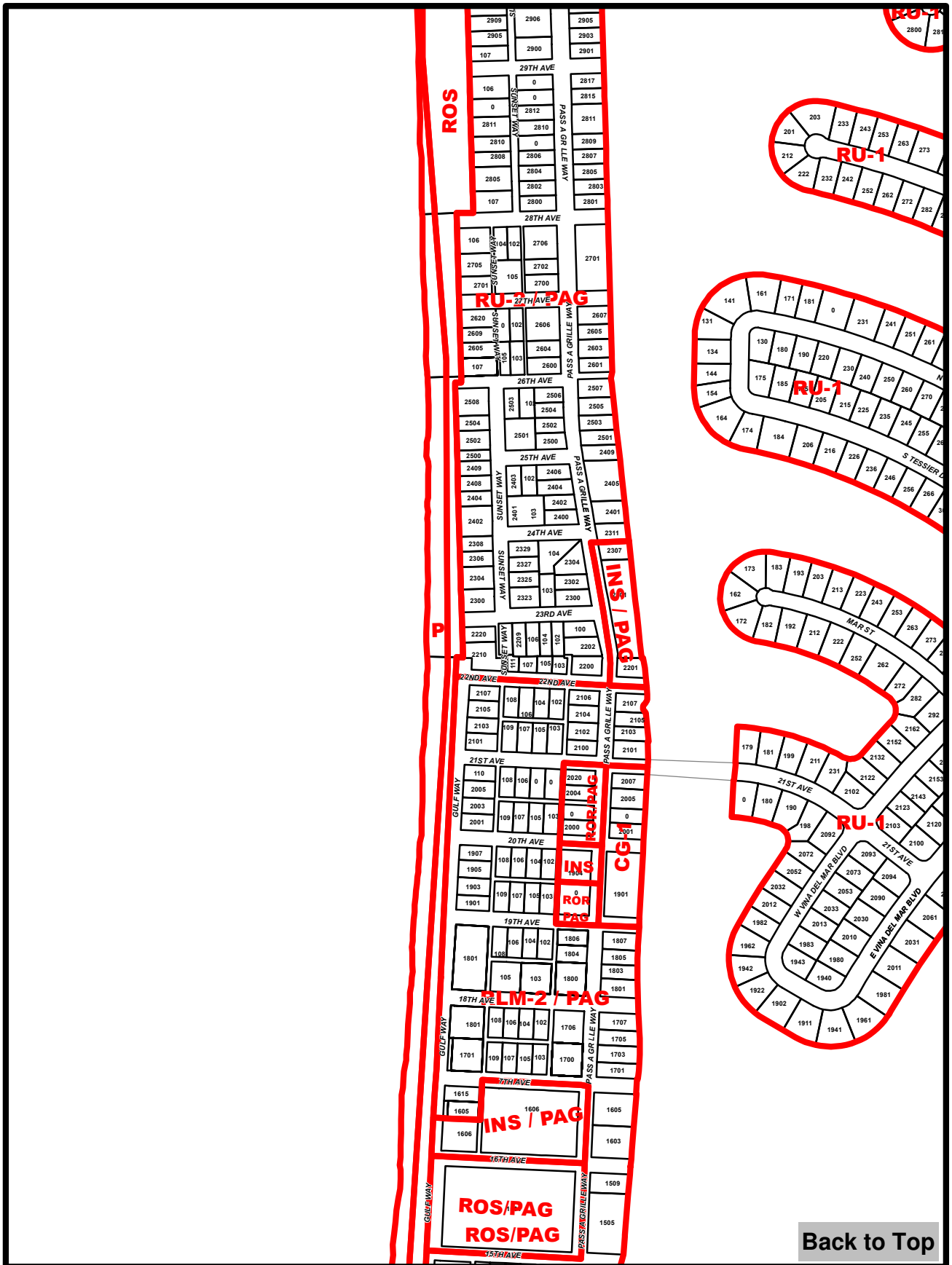
- DCR, Downtown Core Residential
- INS, Institutional
- INS/PAG, Institutional/Pass A Grille Overlay
- LR, Large Resort
- LR/P, Large Resort/Preservation
- P, Preservation
- R/O/S, Recreational/Open Space
- R/O/S/P, Recreational/Open Space/Preservation
- R/O/S/PAG, Recreation/Open Space/Pass A Grille Overlay
- RFM, Resort Facilities Medium District

- RFM, Resort Facilities Medium District
- RFMP, Resort Facilities Medium District/Preservation
- RLM-1, Residential District
- RLM-2, Residential District
- RLM-2/PAG, Residential District/Pass A Grille Overlay
- RLM-2/RFO, Residential District / Resort Facilities Overlay
- RM, Residential District
- RM/P, Residential District/Preservation
- RM/PAG, Residential District/Pass A Grille Overlay
- RM/PAG/P, Residential District/Pass A Grille Overlay/Preservation

- ROR, Residential Office Retail District
- ROR/PAG, Residential/Office/Retail/Pass A Grille Overlay
- RU-1, Residential District
- RU-2, Residential District
- RU-2/PAG, Residential District/Pass A Grille Overlay
- TC-1, Town Center Corey
- TC-2, Town Center Corey Cir and Coquina West
- THD/RFO/PAG, Tourist Hotel Dist/Resort Facilities Overlay/PAG
- TU, Transportation Utilities
- UBV, Urban Beach Village



Path: G:\User Data\Maps\Zoning\Zoning_Book117.mxd



[Back to Top](#)

City of St Pete Beach Official Zoning Map Ord. 2011-34 Effective 07/10/2012

Zoning, Zoning Description

AC, Activity Center
 BHC/P, Boutique Hotel Condo/Preservation
 BR, Bayou Residential
 CC-1, Commercial Corridor Blind Pass
 CC-2, Commercial Corridor Gulf Blvd
 CC-2/UBV, Commercial Corridor Gulf Blvd/Upham Beach Village
 CG-1, Commercial District
 CG-2, Commercial District
 CRD/E/A, Community Redevelopment District/Eighth Avenue

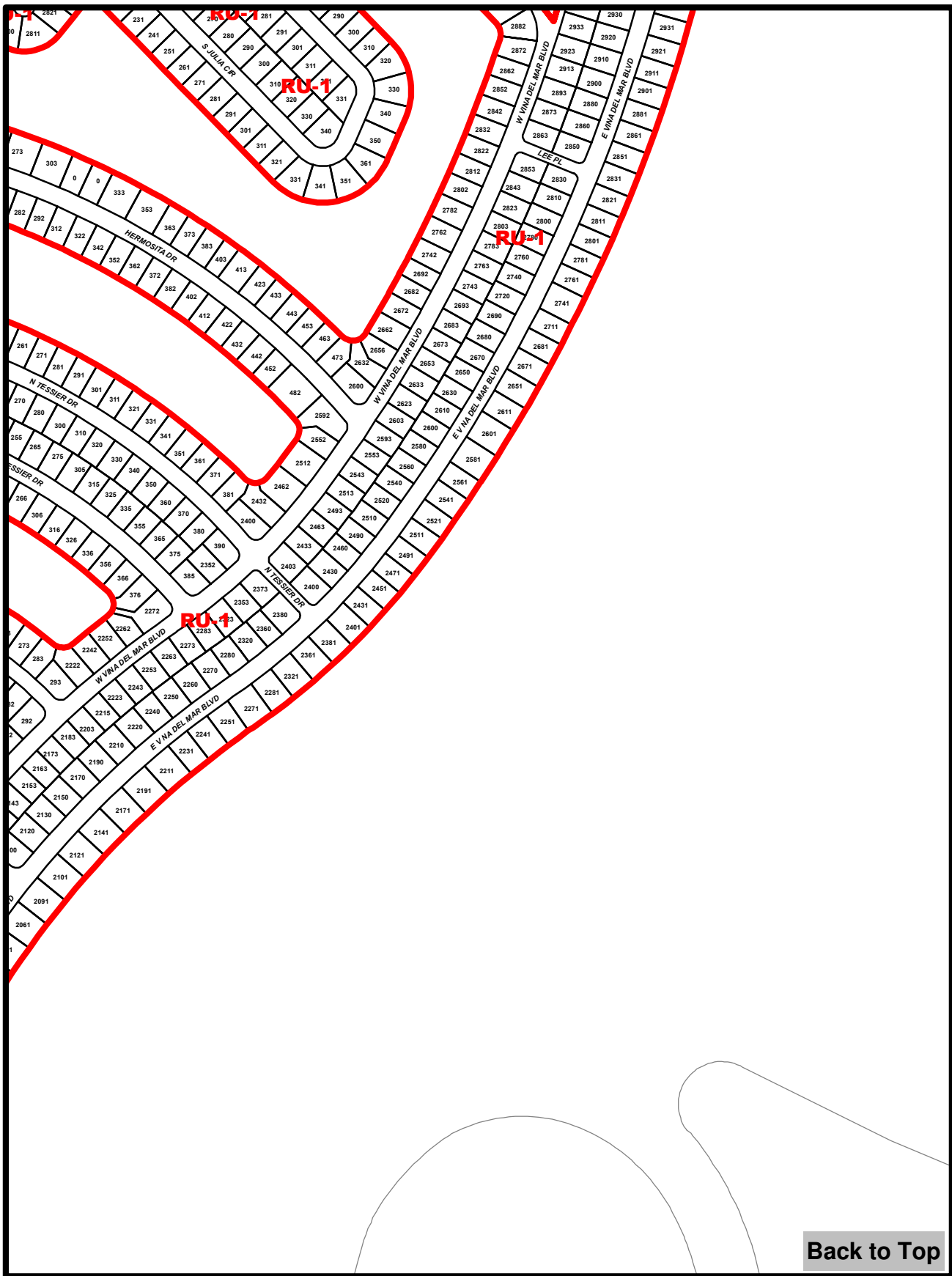
DCR, Downtown Core Residential
 INS, Institutional
 INS/PAG, Institutional/Pass A Grille Overlay
 LR, Large Resort
 LR/P, Large Resort/Preservation
 P, Preservation
 R/O/S, Recreational/Open Space
 R/O/S/P, Recreational/Open Space/Preservation
 R/O/S/PAG, Recreation/Open Space/Pass A Grille Overlay
 RFM, Resort Facilities Medium District

RFM, Resort Facilities Medium District
 RFM/P, Resort Facilities Medium District/Preservation
 RLM-1, Residential District
 RLM-2, Residential District
 RLM-2/PAG, Residential District/Pass A Grille Overlay
 RLM-2/RFO, Residential District / Resort Facilities Overlay
 RM, Residential District
 RM/P, Residential District/Preservation
 RM/PAG, Residential District/Pass A Grille Overlay
 RM/PAG/P, Residential District/Pass A Grille Overlay/Preservation

ROR, Residential Office Retail District
 ROR/PAG, Residential/Office/Retail/Pass A Grille Overlay
 RU-1, Residential District
 RU-2, Residential District
 RU-2/PAG, Residential District/Pass A Grille Overlay
 TC-1, Town Center Corey
 TC-2, Town Center Corey Cir and Coquina West
 THD/RFO/PAG, Tourist Hotel Dist/Resort Facilities Overlay/PAG
 TU, Transportation Utilities
 UBV, Urban Beach Village



Path: G:\User Data\Maps\Zoning\Zoning_Book\1317.mxd



[Back to Top](#)

City of St Pete Beach Official Zoning Map Ord. 2011-34 Effective 07/10/2012

Zoning, Zoning Description

AC, Activity Center
 BHCP, Boutique Hotel Condo/Preservation
 BR, Bayou Residential
 CC-1, Commercial Corridor Blind Pass
 CC-2, Commercial Corridor Gulf Blvd
 CC-2/UBV, Commercial Corridor Gulf Blvd/Upham Beach Village
 CG-1, Commercial District
 CG-2, Commercial District
 CRD/E, Community Redevelopment District/Eighth Avenue

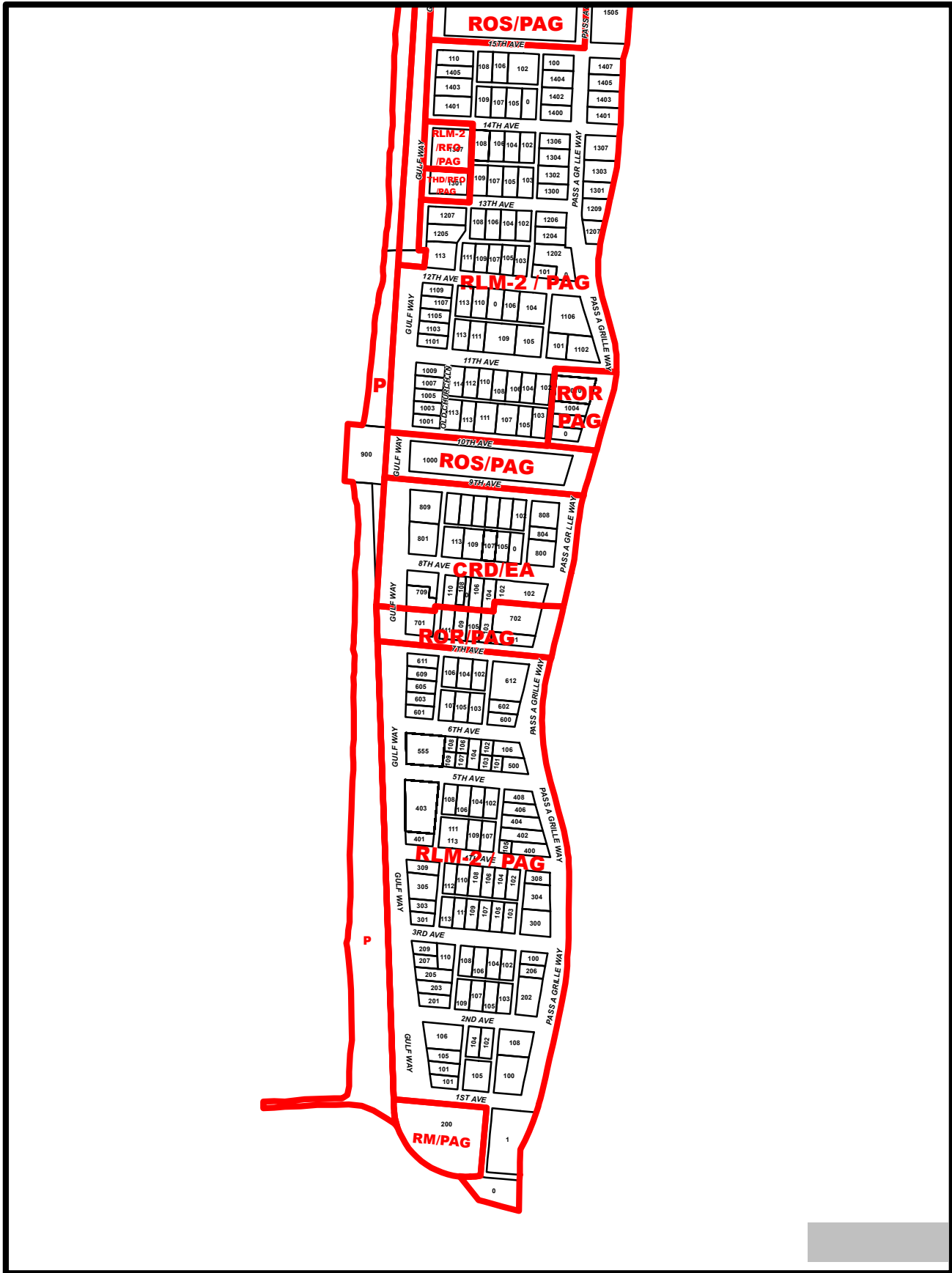
DCR, Downtown Core Residential
 INS, Institutional
 INS/PAG, Institutional/Pass A Grille Overlay
 LR, Large Resort
 LR/P, Large Resort/Preservation
 P, Preservation
 R/OS, Recreational/Open Space
 R/OS/P, Recreational/Open Space/Preservation
 R/OS/PAG, Recreation/Open Space/Pass A Grille Overlay
 RFM, Resort Facilities Medium District

RFM, Resort Facilities Medium District
 RFMP, Resort Facilities Medium District/Preservation
 RLM-1, Residential District
 RLM-2, Residential District
 RLM-2/PAG, Residential District/Pass A Grille Overlay
 RLM-2/RFO, Residential District / Resort Facilities Overlay
 RM, Residential District
 RM/P, Residential District/Preservation
 RM/PAG, Residential District/Pass A Grille Overlay
 RM/PAG/P, Residential District/Pass A Grille Overlay/Preservation

ROR, Residential Office Retail District
 ROR/PAG, Residential/Office/Retail/Pass A Grille Overlay
 RU-1, Residential District
 RU-2, Residential District
 RU-2/PAG, Residential District/Pass A Grille Overlay
 TC-1, Town Center Corey
 TC-2, Town Center Corey Cir and Coquina West
 THD/RFO/PAG, Tourist Hotel Dist/Resort Facilities Overlay/PAG
 TU, Transportation Utilities
 UBV, Urban Beach Village



Path: C:\User Data\Maps\Zoning\Zoning_Book11417.mxd



City of St Pete Beach Official Zoning Map Ord. 2011-34 Effective 07/10/2012

Zoning, Zoning Description

AC, Activity Center
 BHCP, Boutique Hotel Condo/Preservation
 BR, Bayou Residential
 CC-1, Commercial Corridor Blind Pass
 CC-2, Commercial Corridor Gulf Blvd
 CC-2UBV, Commercial Corridor Gulf Blvd/Upham Beach Village
 CG-1, Commercial District
 CG-2, Commercial District
 CRD/EA, Community Redevelopment District/Eighth Avenue

DCR, Downtown Core Residential
 INS, Institutional
 INS/PAG, Institutional/Pass A Grille Overlay
 LR, Large Residential
 LR/P, Large Resort/Preservation
 P, Preservation
 R/O/S, Recreational/Open Space
 R/O/S/P, Recreational/Open Space/Preservation
 R/O/S/PAG, Recreation/Open Space/Pass A Grille Overlay
 RFM, Resort Facilities Medium District

RFM, Resort Facilities Medium District
 RFM/P, Resort Facilities Medium District/Preservation
 RLM-1, Residential District
 RLM-2, Residential District
 RLM-2/PAG, Residential District/Pass A Grille Overlay
 RLM-2/RFO, Residential District / Resort Facilities Overlay
 RM, Residential District
 RM/P, Residential District/Preservation
 RM/PAG, Residential District/Pass A Grille Overlay
 RM/PAG/P, Residential District/Pass A Grille Overlay/Preservation

ROR, Residential Office Retail District
 ROR/PAG, Residential/Office/Retail/Pass A Grille Overlay
 RU-1, Residential District
 RU-2, Residential District
 RU-2/PAG, Residential District/Pass A Grille Overlay
 TC-1, Town Center Corey
 TC-2, Town Center Corey Cir and Coquina West
 THD/RFO/PAG, Tourist Hotel Dist/Resort Facilities Overlay/PAG
 TU, Transportation Utilities
 UBV, Urban Beach Village

