



Global perspective: Introducing the Transboundary Wetlands Database

Zoe Rosenblum (rosenblz@oregonstate.edu)

PhD Student, Geography
Oregon State University

3 Nov 2022
SWS PNW Conference

Research Themes

- *Managing transboundary water resources*
- *Balancing livelihoods with ecological preservation*
- *Preserving wetlands*



The Okavango Delta

- Where is the water?
- Who uses it?
- What laws apply to it?
- How is it managed?
- Why is this important?

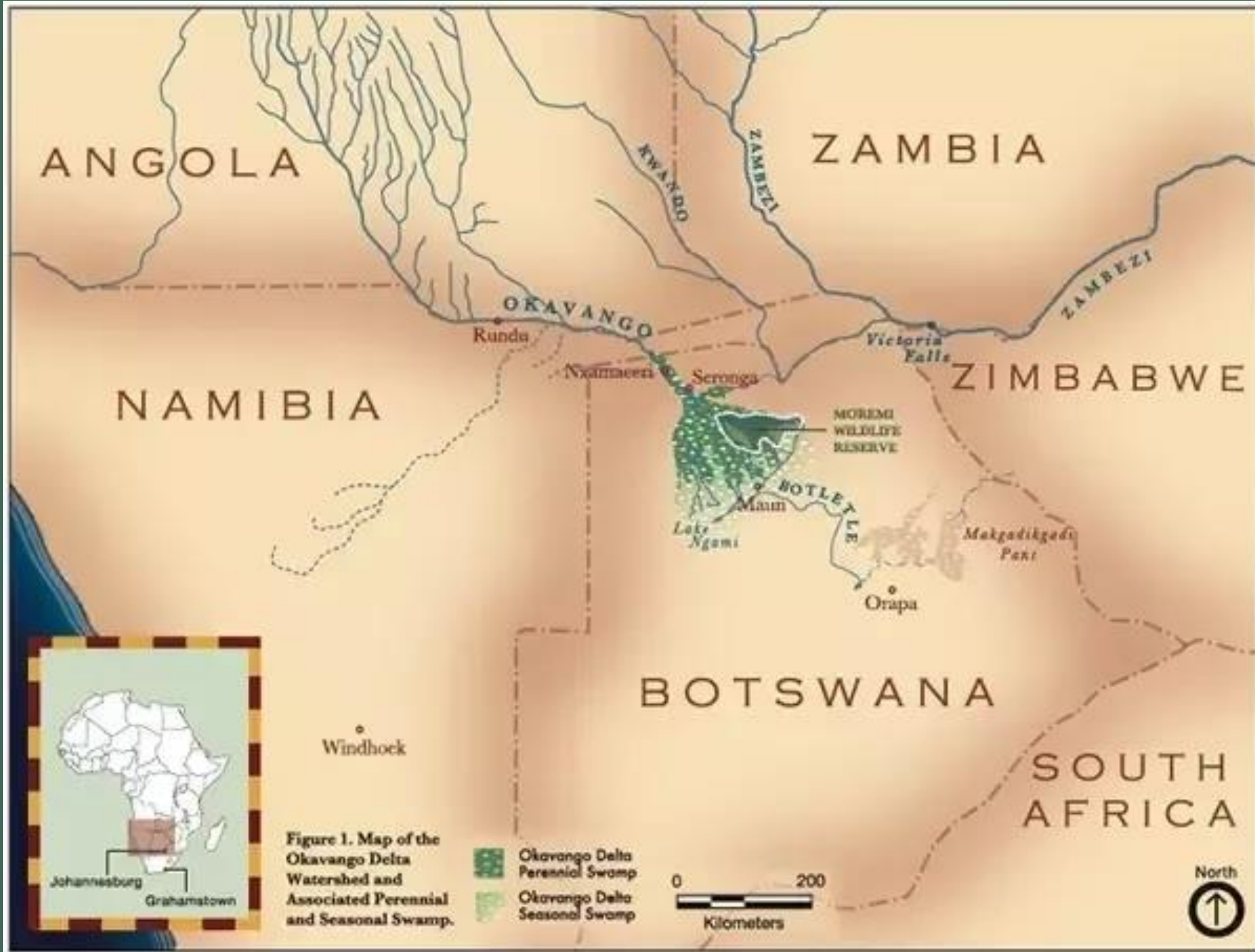


Figure 1. The Okavango Delta system.

The Okavango Delta

Basics

- Angola, Namibia, Botswana
- One of the least-developed rivers in Africa

Social

- 2nd largest source of income for Botswana

Ecological

- East African Rift – spreading + sediment deposition

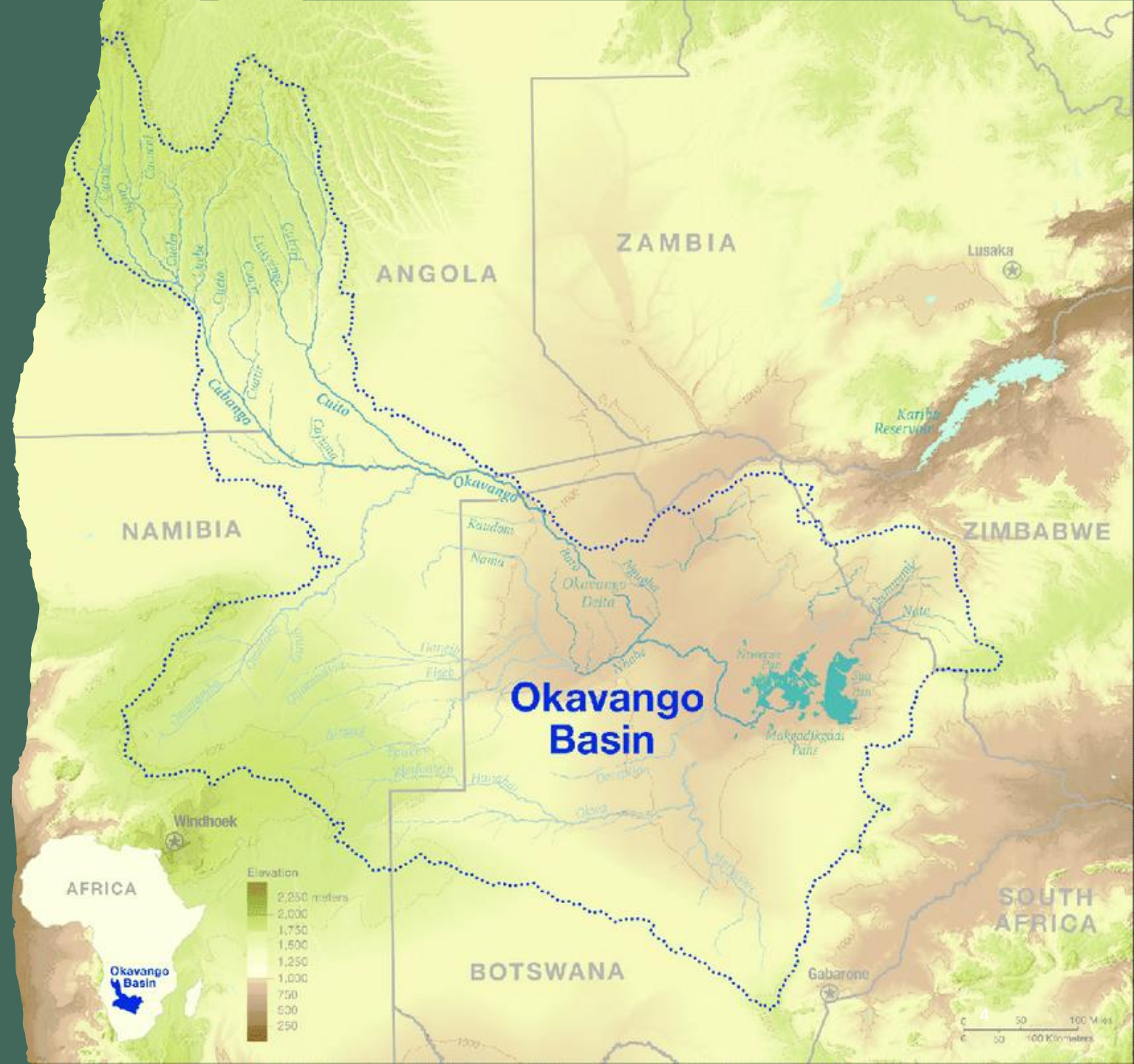


Figure 2. The Okavango River Basin.

Competing Water Uses

Social

- Domestic water use
 - Angola dev; diversions
- Irrigation for agriculture
- Maintaining livelihoods

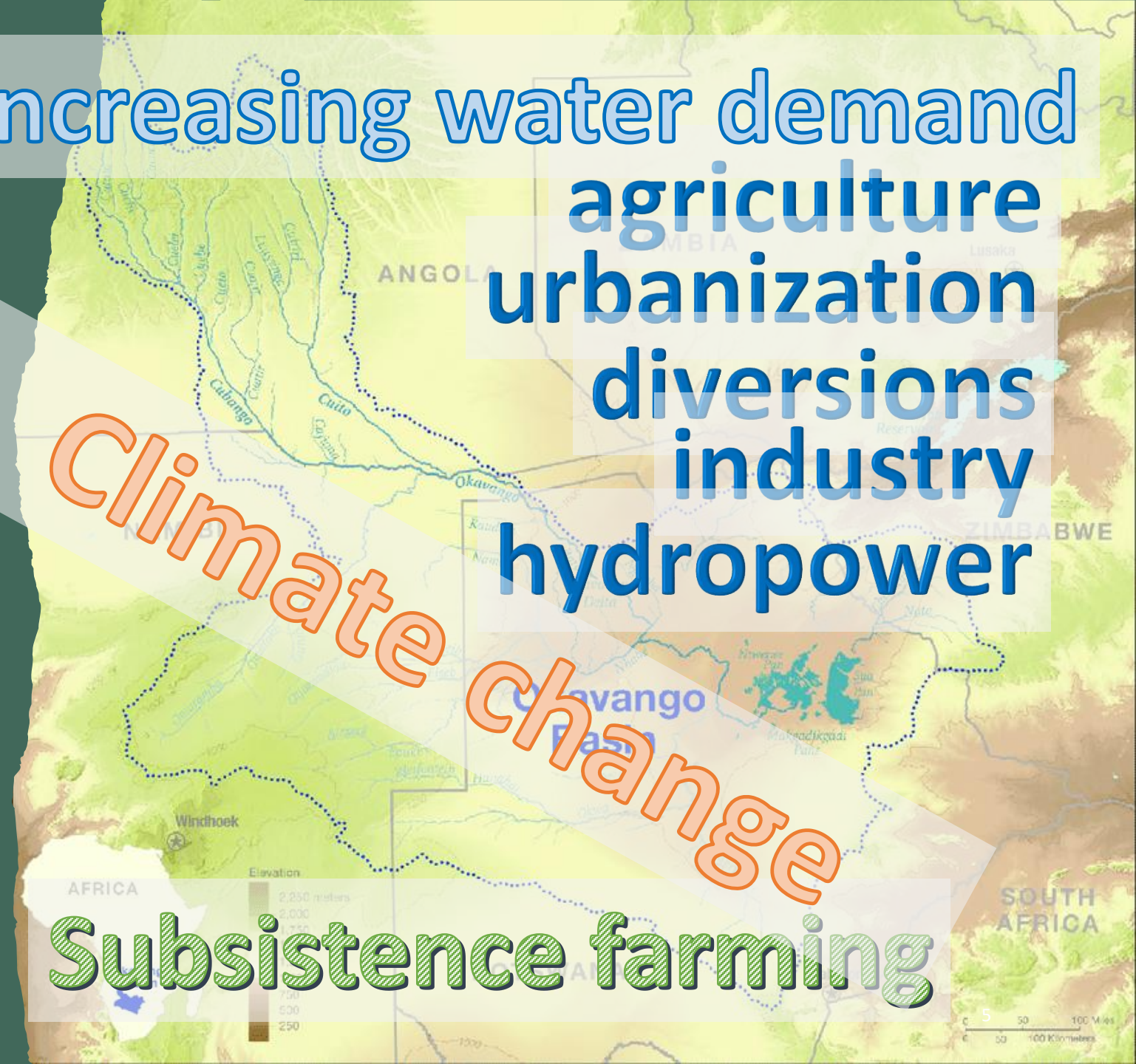
Ecological

- Minimum flows to sustain WLS
- Biotic connectivity source to sink
- Water temperature

Increasing water demand
agriculture
urbanization
diversions
industry
hydropower

Climate change

Subsistence farming



The Okavango Delta: An International River Basin

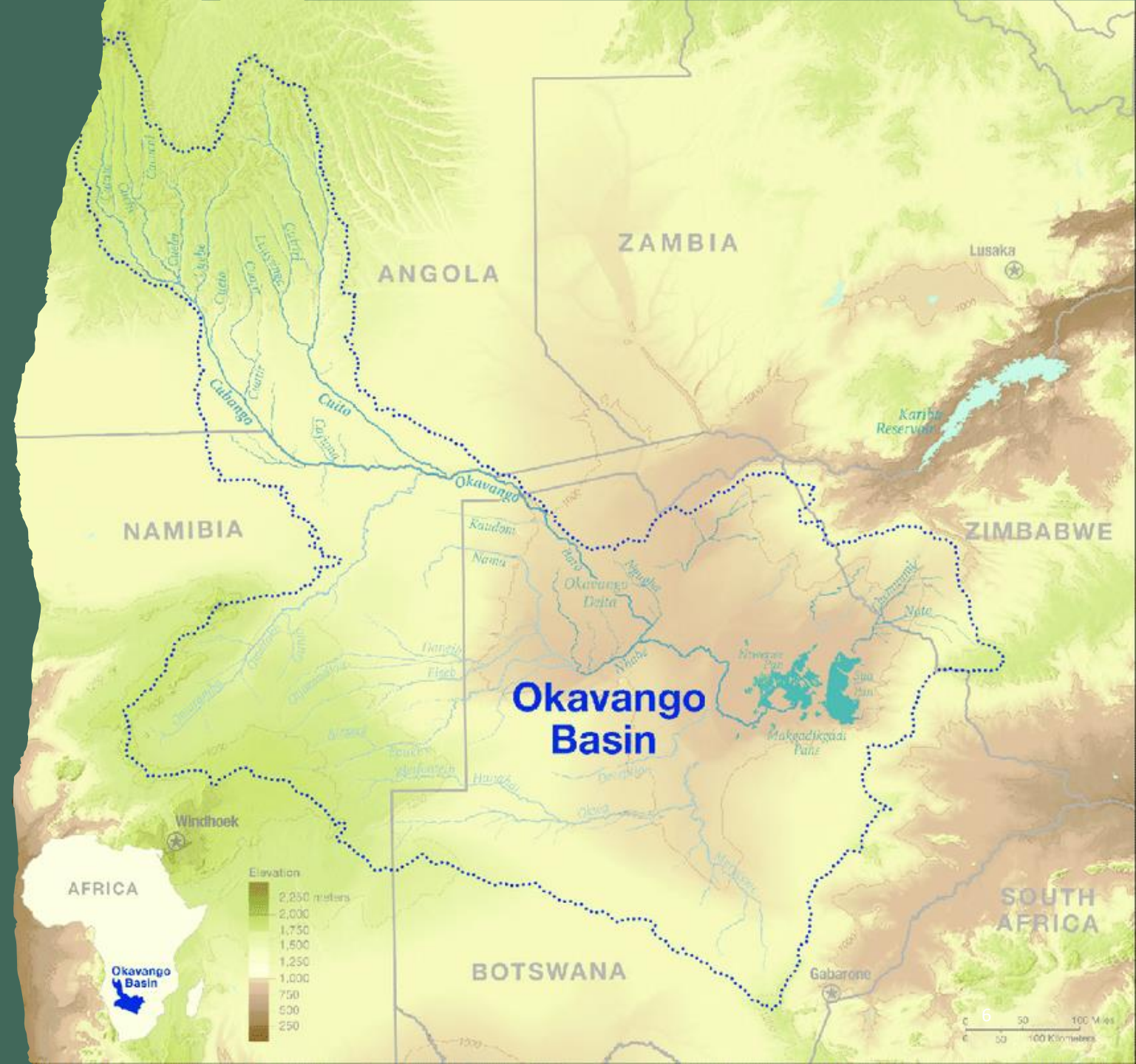
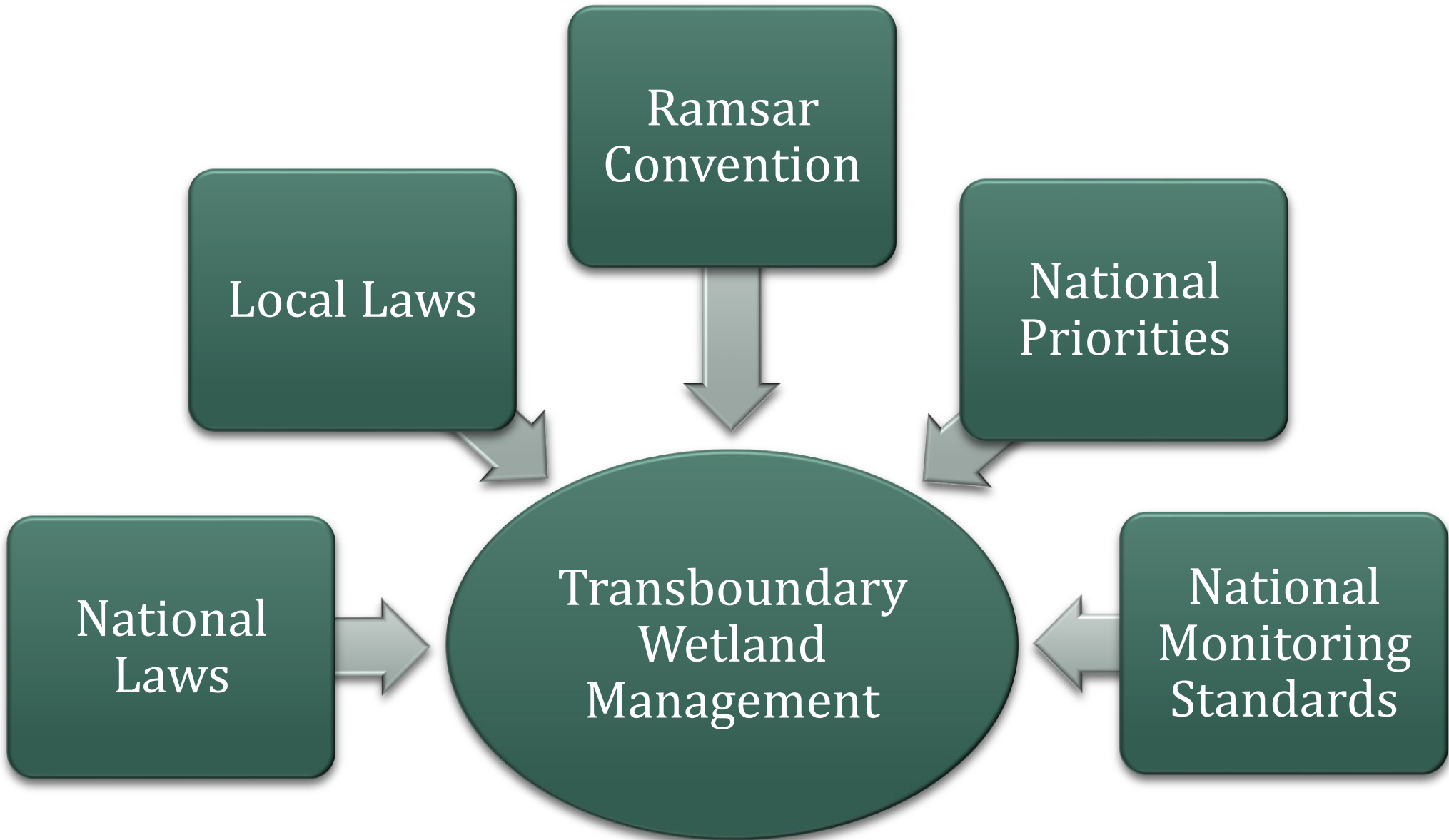


Figure 2. The Okavango River Basin.



Ramsar Convention

- Convention on Wetlands of International Importance especially as Waterfowl Habitat
- International Treaty with 171 contracting parties
- Individual Sites
- Transboundary Sites – “an ecologically coherent wetland extends across national borders and... authorities on both or all sides of the border have formally agreed to collaborate in its management, and have notified the Secretariat of this intent”
(Ramsar Manual, 2013)
- 250 million hectares (15% of global wetlands) designated

Joint Management

- Formal institution: OKACOM
- Communication: Annual meeting
- Management: 2008 Okavango Delta Management Plan
- Data sharing: Improving



Figure 3. Okavango Delta Ramsar Sites.



OKACOM

The Permanent Okavango River Basin Water Commission
Comissão Permanente das Águas da Bacia Hidrográfica do Rio Okavango



Transboundary Waters: River Basins

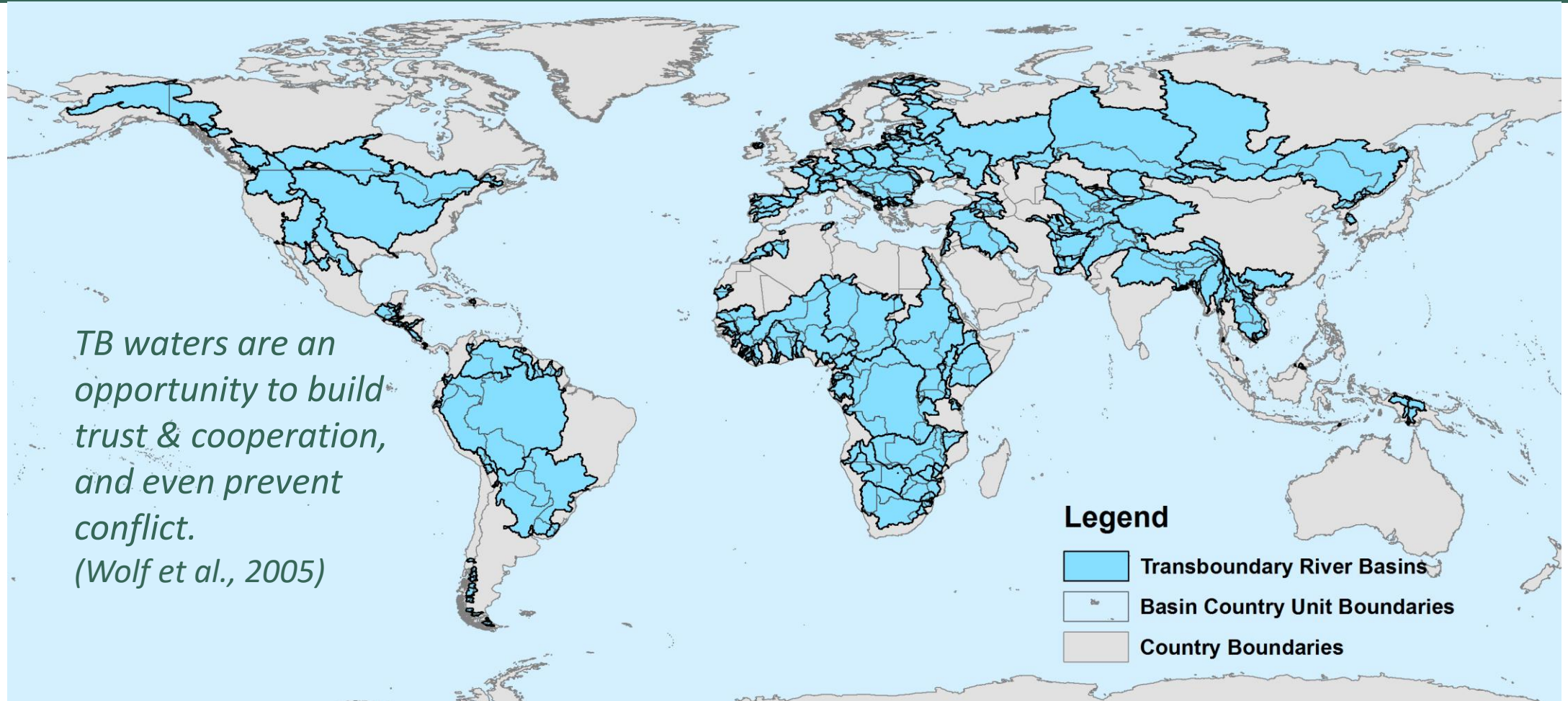


Figure 4. International River Basins (Transboundary Freshwater Diplomacy Database)

Transboundary Waters: Aquifers

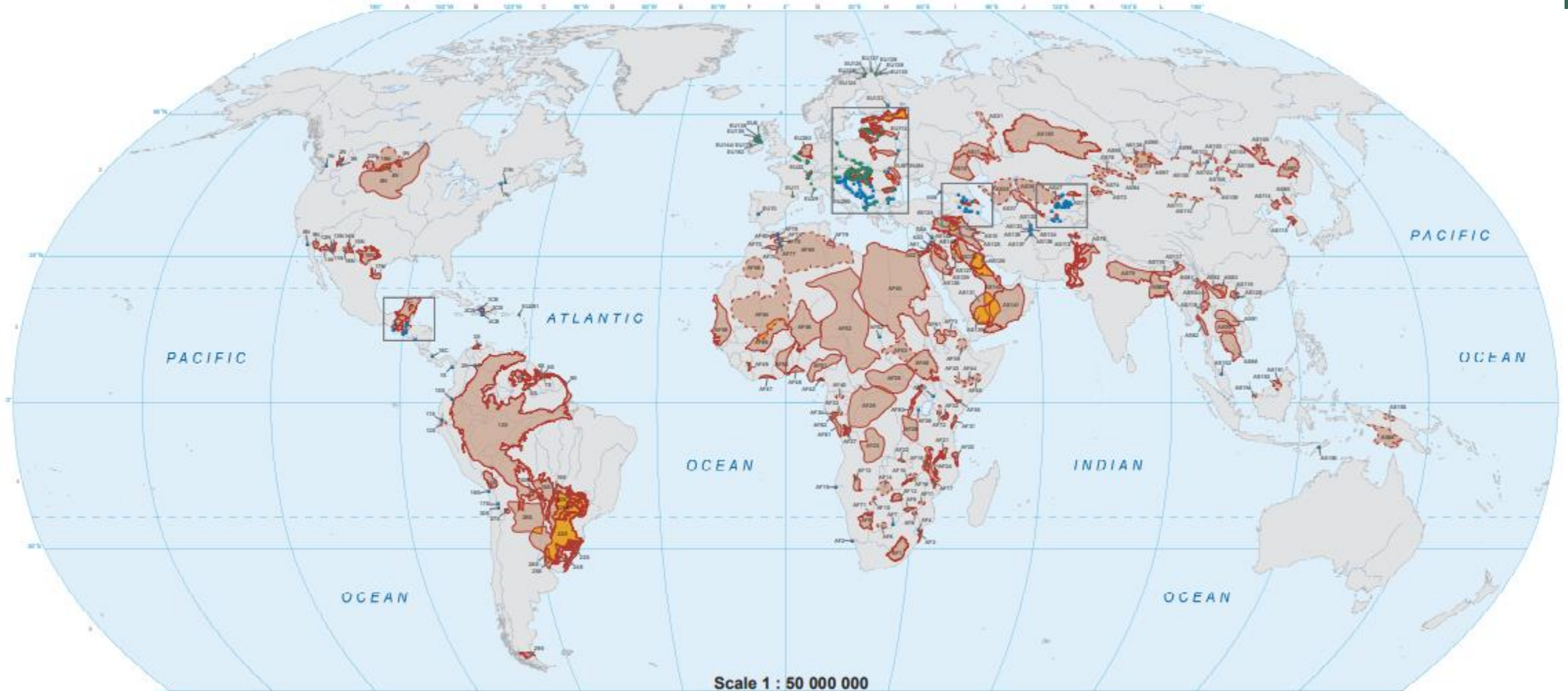


Figure 5. Transboundary Aquifers of the World. IGRAC, UNESCO-IHP (2015).

Transboundary Waters

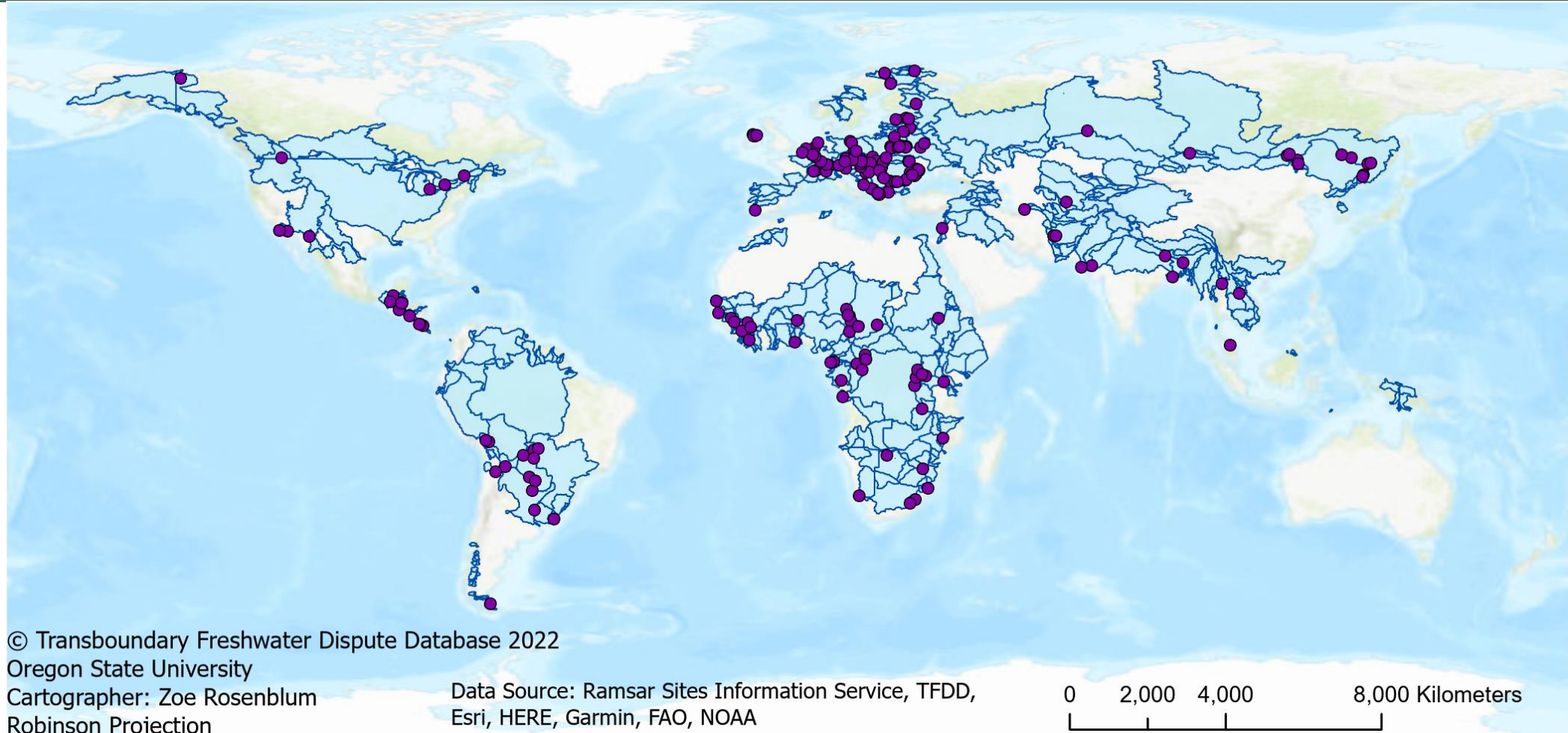


Figure 6. Ramsar Sites that extend across 2+ countries (purple points), international river basins (blue shading and outline). 12

Transboundary Wetlands

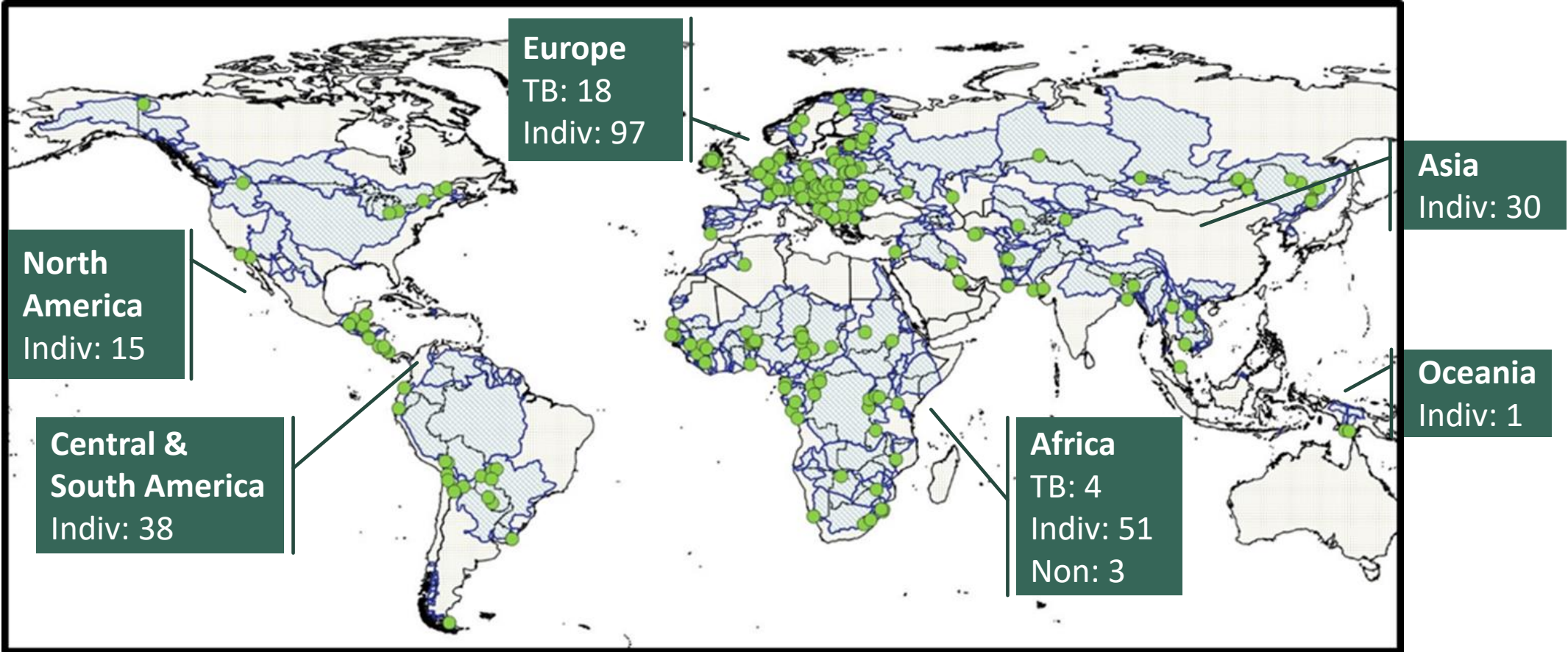


Figure 7. Map of transboundary river basins & Ramsar Sites (created in QGIS using map layers from the Ramsar Sites Information Service, Esri, TWAP, and Griffin, 2012).

Transboundary Wetlands Database

85% in IRB
70% with RBO

Category	None	Partial	Inclusive
Africa	11	2	45
Asia	16	0	14
Europe	29	18	68
Neotropics	19	0	19
North America	2	0	13
Oceania	1	0	0
Total	78	20	159

Figure 8. Table of details regarding transboundary wetlands in international river basins that have none, partial, or inclusive River Basin Organizations.

Wetlands

Cultural Value | Habitat | Food and Fuel | Aesthetic Value | Recreation | Biodiversity
Flood Protection | Carbon Sequestration | Water Purification | Local Climate Regulation

**87% OF THE WORLD'S
WETLANDS HAVE BEEN LOST
SINCE THE 1700s**

(Davidson, 2014)



Source: <https://flic.kr/p/21hTJP7>

***Wetlands are one of
the most productive
habitats on Earth***

(Keddy, 2010)

Discussion

- *Managing transboundary water resources is complex*
- *The Ramsar Convention facilitates joint management*
 - *But, is it an underutilized tool? [171 parties, 22 TB sites]*
- *The Okavango is just one out of 300+ TBWLs*
- *Many US wetlands are also transboundary*

“Half the world’s wetlands have been lost in just the last century”

“...half the world’s population will live in water-stressed river basins by 2025” *-Walker & Salt, 2006*

Photo of sand dunes in the Dutch portion of the Wadden Sea.

Bibliography:

- CWSS (Common Wadden Sea Secretariat). (2010). Wadden Sea Plan 2010. Eleventh Trilateral Governmental Conference on the Protection of the Wadden Sea. Common Wadden Sea Secretariat, Wilhelmshaven, Germany.
- Creswell, J. (2014). Research design: Qualitative, quantitative, and mixed methods Approaches. Los Angeles: SAGE.
- Davidson, N.C. (2014). How much wetland has the world lost? Long-term and recent trends in global wetland area. *Marine and Freshwater Research*, 65: 936-941.
- Keddy, P.A. (2010). *Wetland Ecology: Principles and Conservation*. Cambridge University Press: Cambridge.
- Lee, J. (2015). The governance of wetland ecosystems and the promotion of transboundary water cooperation – opportunities presented by the Ramsar Convention. *Water International*, 40(1): 33-47.
- McCracken, M. (2018). SDG Indicator 6.5.2 Methodology. Global Water Partnership.
- Milanes-Murcia, M., Sandoval-Solis, S., and Stevens, M. (2013). The environmental protection of wetlands under international law. *Journal Wetland Science and Practice*, 30(4): 9-26.
- Mitsch, W.J. and Gosselink, J.G. (2007). *Wetlands*. John Wiley and Sons, Inc. Hoboken, New Jersey.
- Najafi, A. and Vatanfada, J. (2011). Environmental challenges in trans-boundary waters, case study: Hamoon Hirmand Wetland (Iran and Afghanistan). *International Journal of Water Resources and Arid Environments*, 1(1): 16-24.
- ODMP (Okavango Delta Management Plan). (2008). Okavango Delta Management Plan Project. Department of Environmental Affairs, Gaborone, Botswana.
- Schmeier, S., Gerlak, A. K., & Blumstein, S. (2015). Clearing the muddy waters of shared watercourses governance: conceptualizing international River Basin Organizations. *International Environmental Agreements*, 16: 597-619. DOI 10.1007/s10784-015-9287-4.
- TWSC (Transboundary Cooperation on the Protection of the Wadden Sea). (2010). 2010 Governance Arrangements, Trilateral Wadden Sea Cooperation.
- UNESCO (1994). *Convention on Wetlands of International Importance especially as Waterfowl Habitat*. (Amendments 13 July 1994).
- Verschuuren, J. (2008). The case of transboundary wetlands under the Ramsar Convention: Keep the lawyers out. *Colorado Journal of International Environmental Law and Policy*, 19(1), 49-128.
- Wolf, A.T. (1998). Conflict and cooperation along international waterways. *Water Policy*, 1(2), 251-265.
- Yoffe, S. B., Wolf, A. T., and Giordano, M. (2003). Conflict and cooperation over international freshwater resources: indicators of basins at risk. *Journal of the American Water Resources Association*. 39(5): 1109-1126.
- Images (in order of appearance):**
- <https://www.fondriest.com/news/wetland-observatory-tracks-water-budgets-northern-peatlands.htm>
- <https://flic.kr/p/21hTJP7>
- https://www.nrcs.usda.gov/wps/portal/nrcs/detail/soils/use/worldsoils/?cid=nrcs142p2_054021
- <http://twap-rivers.org/assets/img/overview%20global.png>
- <https://secretafrica.com/wp-content/uploads/2020/07/Okavango-Delta.jpg>
- https://upload.wikimedia.org/wikipedia/commons/9/91/Hamoun_wetland_2020-05-09_02.jpg
- Yildiz, D. (2017). Afghanistan's transboundary rivers and regional security. *World Water Diplomacy & Science News*. Hydropolitics Academy. Turkey.
- <https://pbs.twimg.com/media/CeTtxHOWsAAV4vq.jpg>



THANK YOU!

Zoe Rosenblum
(rosenblz@oregonstate.edu)

View the database at:

<https://transboundarywaters.science.oregonstate.edu/content/data-and-datasets>

Suggested Reading:

- Rosenblum, Z. & Schmeier, S. (2022) Global Wetland Governance: Introducing the Transboundary Wetlands Database. *Water*, 14.
- Griffin, P.J. (2012) The Ramsar Convention: A new window for environmental diplomacy? Institute for Environmental Diplomacy and Security Research Series. University of Vermont.
- Ramsar Convention (2018) Global Wetland Outlook: State of the World's Wetlands and their Services to People. Gland, Switzerland: Ramsar Convention Secretariat.