




1

Homestead Parklands
on Perch Lake

Homestead Parklands is on the northern half of Perch Lake, which is the central feature of the park. The land area includes steep slopes covered by oak woodlands and pine trees.

- Accessible Fishing Pier
- Swimming Beach
- Watercraft Rentals
- Picnic Areas
- Scuba-Diving
- Hiking Trails
- Bookworm Trail



2

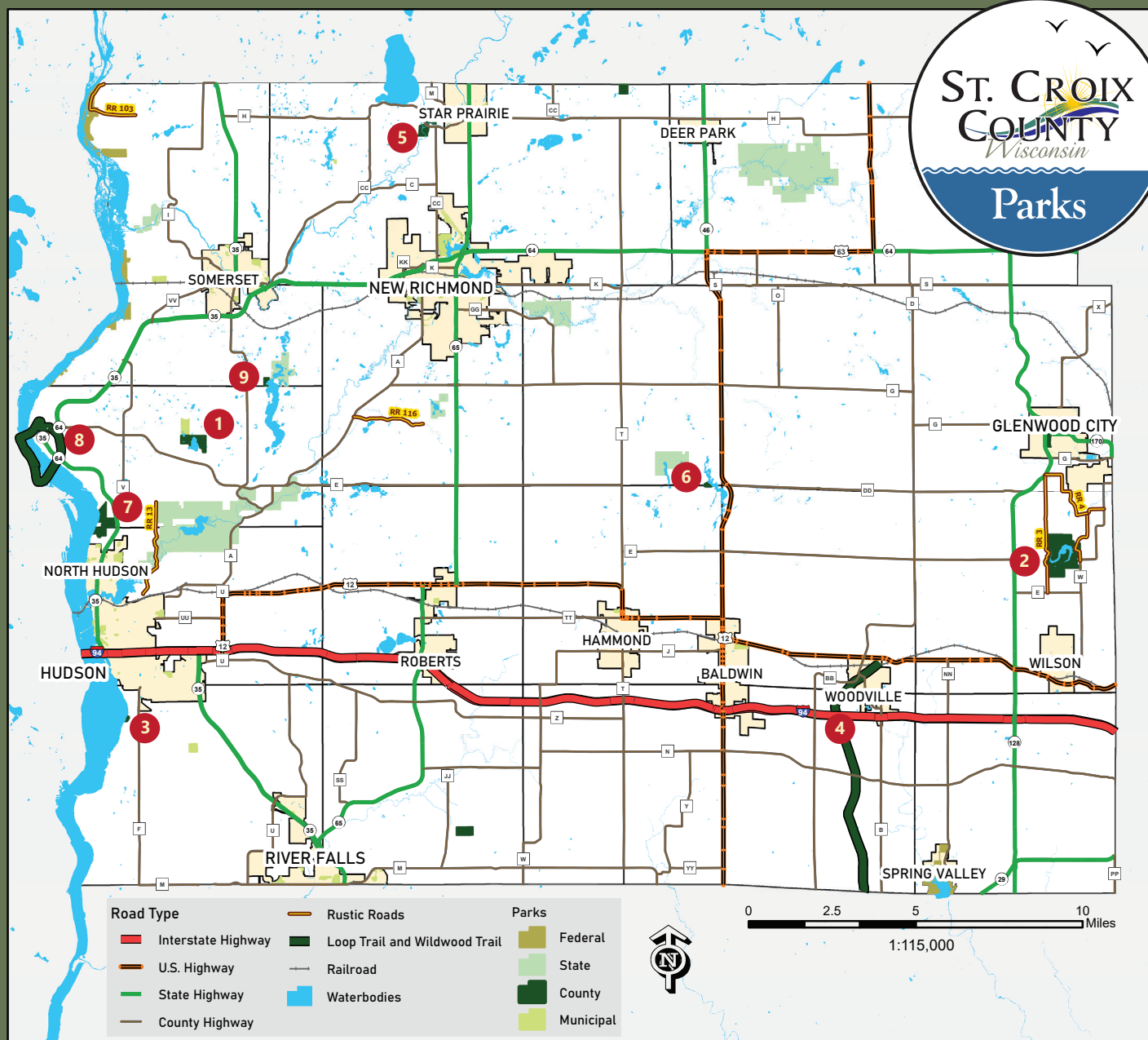
Glen Hills Park
on Glen Lake

Glen Hills Park is a water-based recreation facility that consists of 700 wooded acres surrounding the beautiful 78-acre Glen Lake.

- Picnic Areas
- Swimming Beach
- Watercraft Rentals
- RV and Tent Campsites
- Disc Golf Course (9 hole)
- Accessible Fishing Pier
- Hiking Trails



Park Passes:
Vehicles entering St. Croix County Parks must display a valid park pass. The passes are sold as either a daily pass or an annual pass. Passes can be purchased at park entrance stations, the Government Center in Hudson, or at one of the pay boxes. You may also purchase an annual pass online here: parks.sccwi.gov



ST. CROIX COUNTY
Wisconsin
Parks



8

St. Croix River Crossing Loop Trail
ST. CROIX COUNTY

The Loop Trail is part of an interstate trail between Houlton, Wisconsin and Stillwater, Minnesota. The 4.7 mile trail crosses both the new St. Croix Crossing Bridge and the historic Lift Bridge.

- 4.7 Mile Paved Trail
- Restrooms
- Water Fountains
- Bike Repair Stand
- Picnic Shelter
- Houlton Hawk Landing (the newest addition to the Art Bench Trail)



9


Orf Family Overlook
on Bass Lake

Orf Family Overlook on Bass Lake is adjacent to the Bass Lake Boat Landing.

- Hiking Trails
- Picnic Shelter
- Boardwalk
- Scenic Overlook

BASS LAKE BOAT LANDING

Site includes boat landings for two launches, courtesy dock, and a parking lot with 17 stalls, including one accessible stall. Bass Lake's maximum lake depth is 35 feet.



3

Troy Beach
on the St. Croix

Troy Beach is a five-acre day use park on the St. Croix River, a National Scenic Riverway. The shaded beach offers protection from the sun on warm summer days.

- Swimming Area
- Picnic Tables
- Barbecue Grills
- Pit Toilets
- Limited Parking



4

Wildwood Trail

The Wildwood Trail is a seven mile off-road hiking, biking, and snowmobiling trail on a former railroad right-of-way. The unpaved trail runs from the Village of Woodville south to the St. Croix / Pierce County line, through the Town of Eau Galle.

- Walking
- Biking
- Snowmobiling (winter)



5


APPLE RIVER PARK

The Apple River Park is designated as a County open space and natural recreation area to maintain hunting, fishing, hiking, canoeing, etc., at the site and preserve the resource for the future.



PINE LAKE PARK

Pine Lake Park is a day-use facility located in the Town of Erin Prairie. The site includes a boat landing, courtesy dock, trailer parking lot, picnic shelter, and pit toilets.



7

Eckert Blufflands
on the St. Croix

Eckert Blufflands is along the St. Croix River and consists of 170 acres of deep ravines, over 100-foot high river bluffs, forests, and more than half a mile of river shoreline.

- UNDER DEVELOPMENT**
- Camping
 - Fishing
 - Picnic Areas
 - Scenic Overlooks
 - Miles of Hiking Trails
 - Shoreline Access
 - Hunting & Trapping

Find us online at:
www.sccwi.gov/333/Parks
E-mail: cdd@sccwi.gov
[f@sccwiparks](https://www.facebook.com/sccwiparks)
Make Online Camping & Picnic Shelter Reservations at: parks.sccwi.gov
Park Office: (715)-381-4440