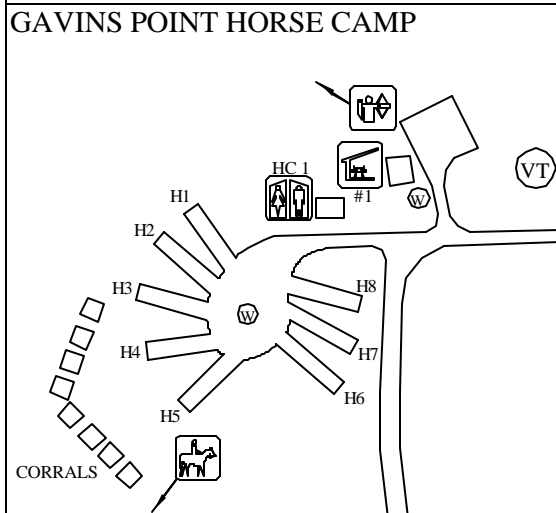
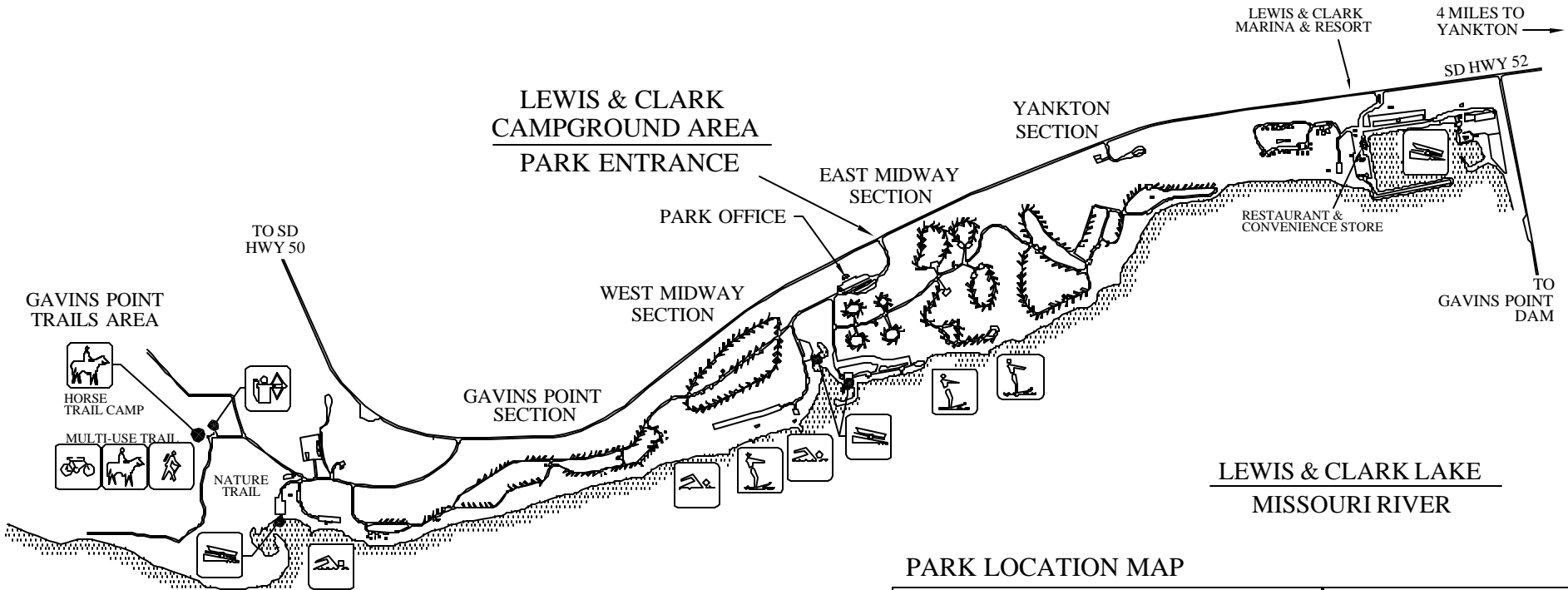
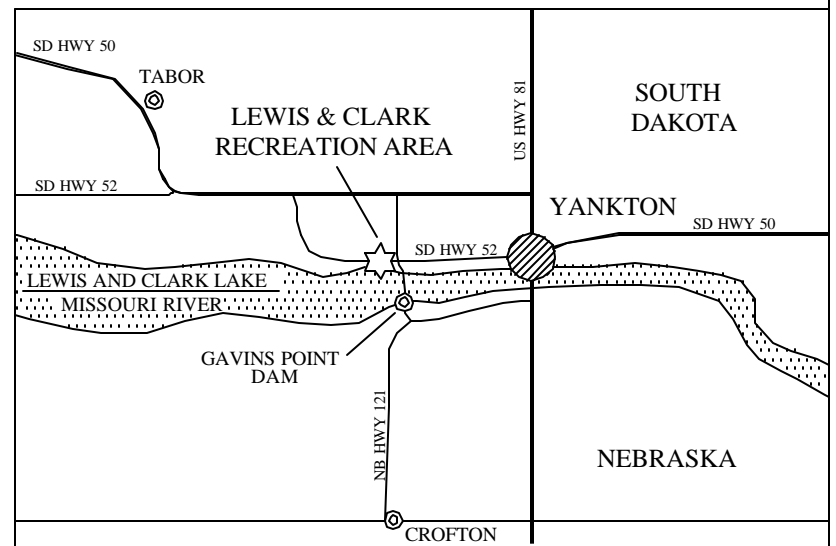


LEWIS & CLARK RECREATION AREA



PARK LOCATION MAP



LEWIS & CLARK RECREATION AREA

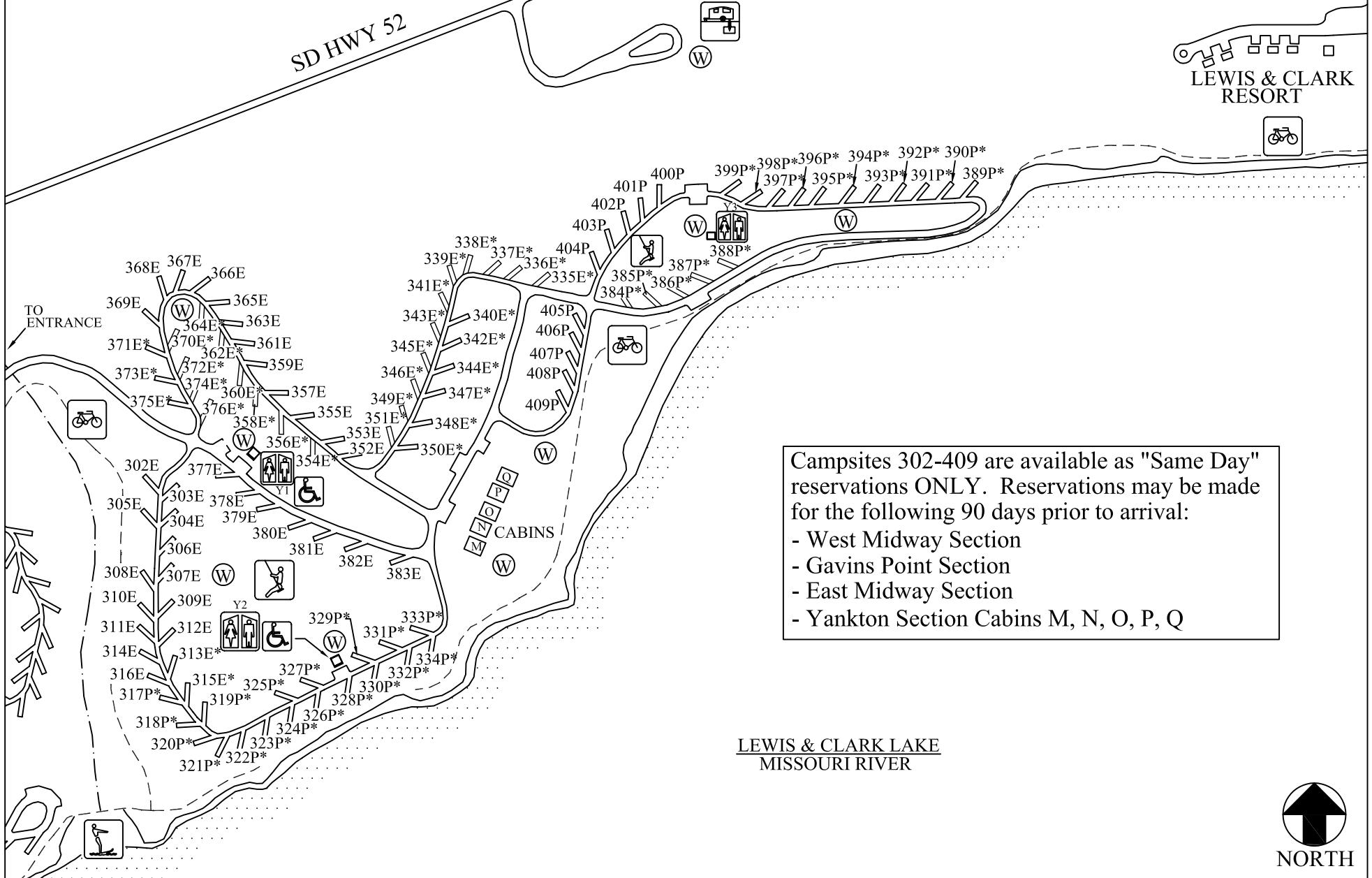
YANKTON SECTION

CAMPSITES 302-409

5.5 MILES TO YANKTON →

SD HWY 52

LEWIS & CLARK
RESORT



Campsites 302-409 are available as "Same Day" reservations ONLY. Reservations may be made for the following 90 days prior to arrival:

- West Midway Section
- Gavins Point Section
- East Midway Section
- Yankton Section Cabins M, N, O, P, Q

LEWIS & CLARK LAKE
MISSOURI RIVER

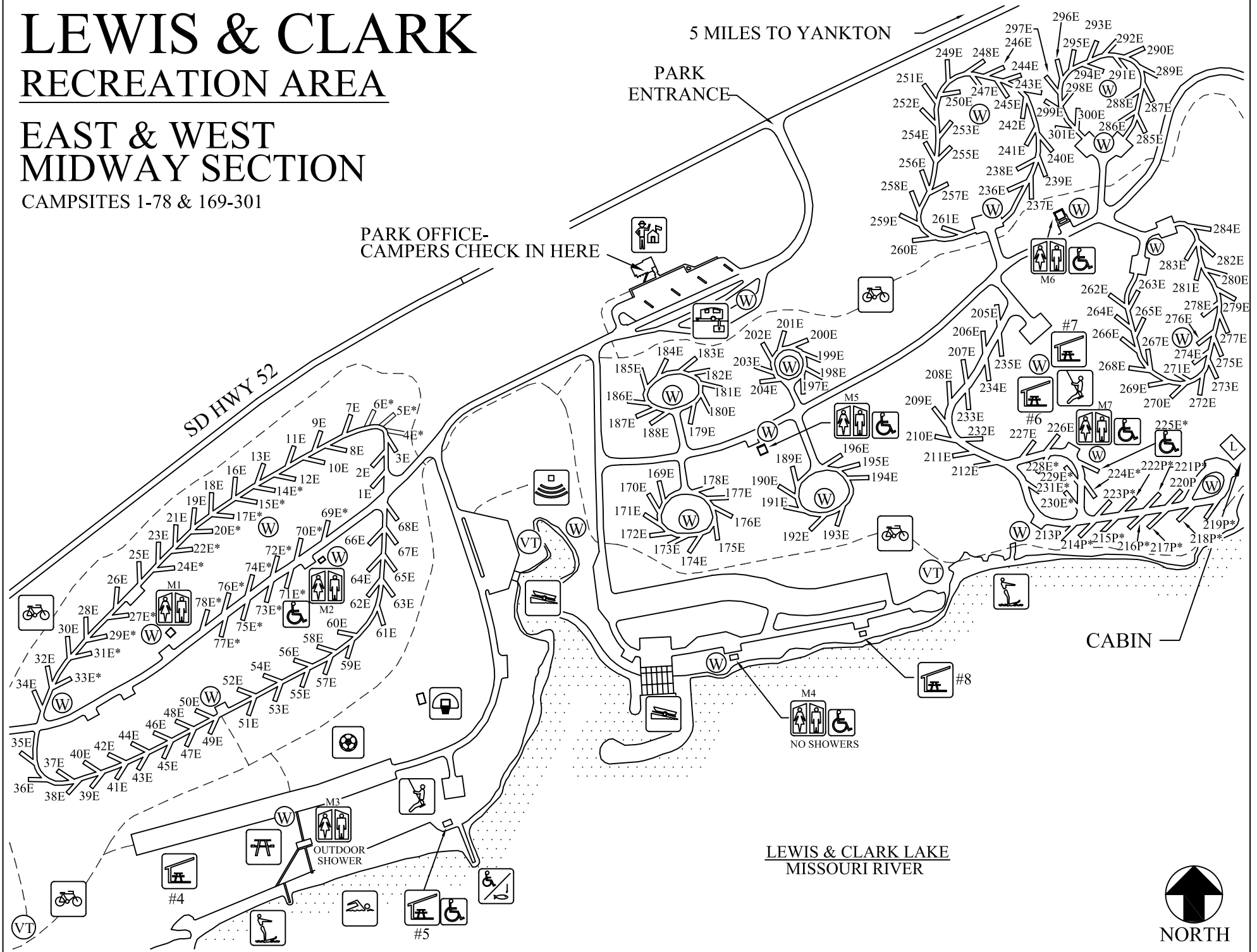


NORTH

LEWIS & CLARK RECREATION AREA

EAST & WEST MIDWAY SECTION

CAMPSITES 1-78 & 169-301



5 MILES TO YANKTON

PARK
ENTRANCE

PARK OFFICE-
CAMPER'S CHECK IN HERE

SD HWY 52

CABIN

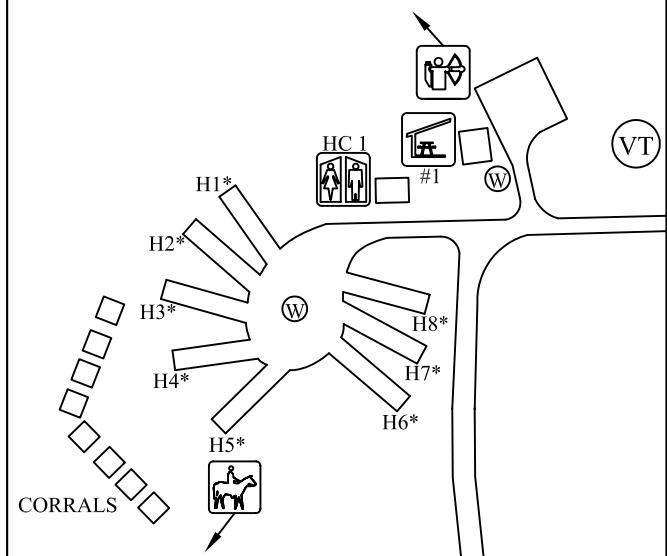
LEWIS & CLARK LAKE
MISSOURI RIVER



NORTH

December 3, 2010

GAVINS POINT HORSE CAMP



LEWIS & CLARK RECREATION AREA

GAVINS POINT SECTION CAMPSITES 79-168

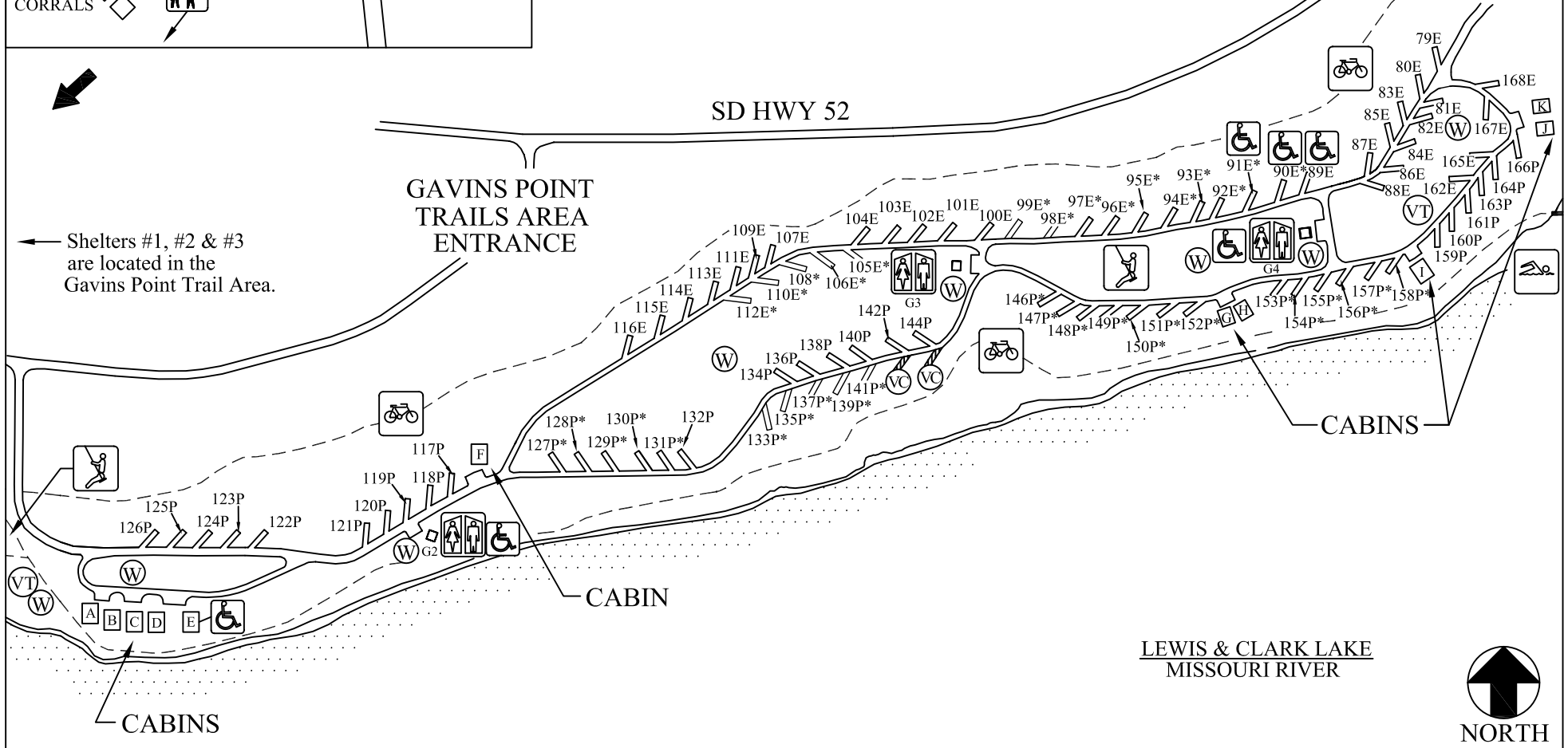
5.5 MILES TO YANKTON

ENTER THROUGH
LEWIS & CLARK
CAMPGROUND AREA
ENTRANCE

SD HWY 52

GAVINS POINT
TRAILS AREA
ENTRANCE

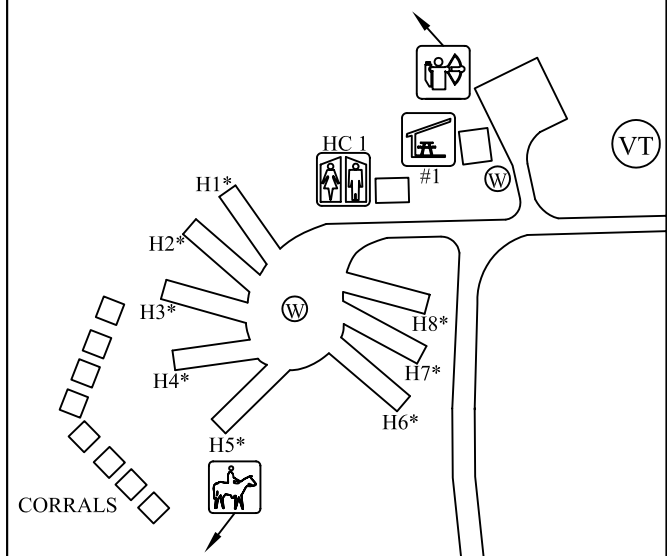
Shelters #1, #2 & #3
are located in the
Gavins Point Trail Area.



LEWIS & CLARK LAKE
MISSOURI RIVER

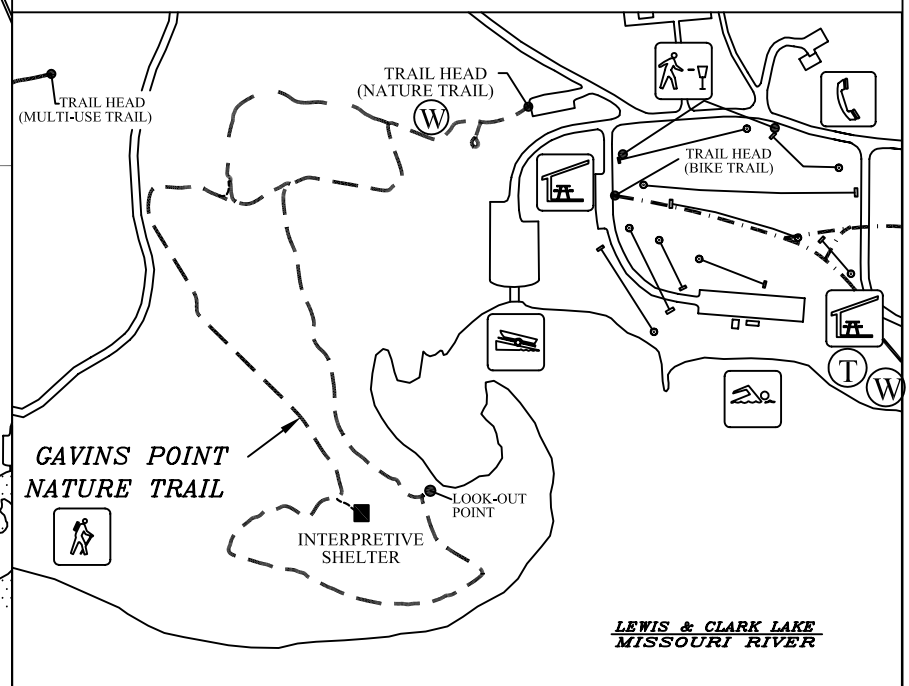
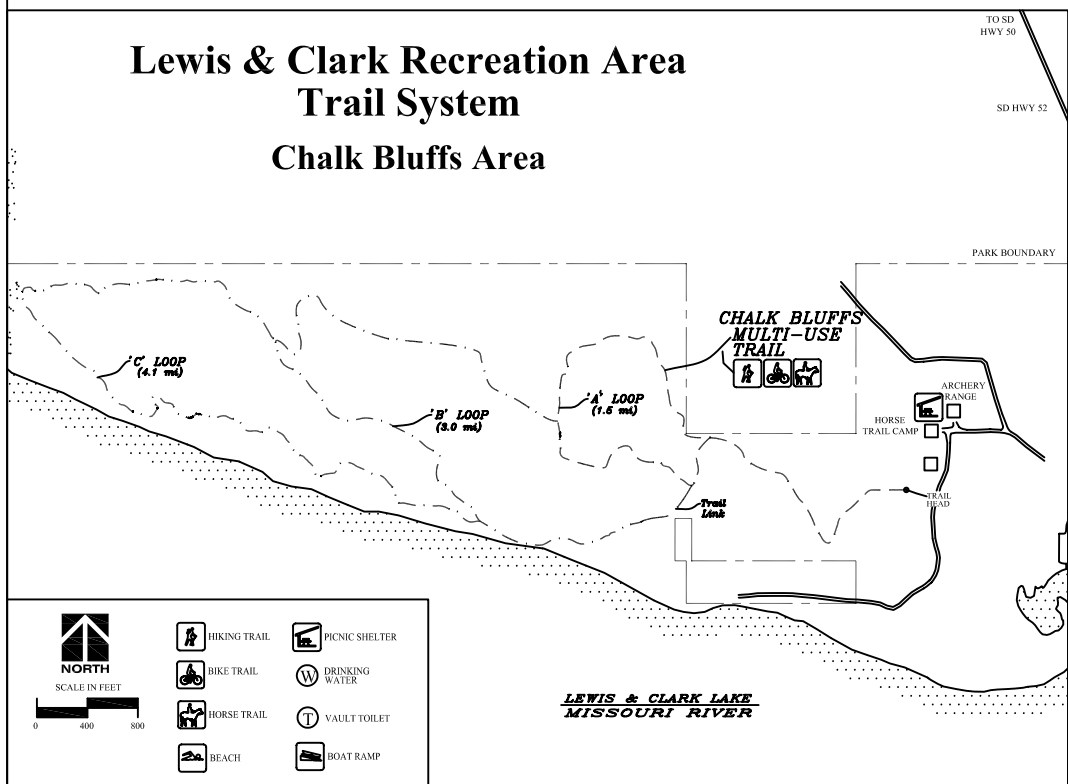


GAVINS POINT HORSE CAMP



LEWIS & CLARK RECREATION AREA GAVINS POINT TRAILS AREA

Lewis & Clark Recreation Area Trail System Chalk Bluffs Area



NORTH

SCALE IN FEET
0 400 800

	HIKING TRAIL		PICNIC SHELTER
	BIKE TRAIL		DRINKING WATER
	HORSE TRAIL		VAULT TOILET
	BEACH		BOAT RAMP

**LEWIS & CLARK LAKE
MISSOURI RIVER**

**LEWIS & CLARK LAKE
MISSOURI RIVER**

Map Legend

Below are the symbols found on the campground maps for the South Dakota state parks. Use this guide to identify the features found in each campground.



Accessible Facilities



Campground



Group Camping Area



Entrance Station



Comfort Station



Dump Station




Fish Cleaning Station



Fish Cleaning Table



Telephone



Resort/ Concessionaire

E

Electrical Campsite

*

50 amp electrical campsite *all others 30 amp*

VT

Vault Toilet

W

Drinking Water

HC

Host Campsite (non-reservable)

VC

Volunteer Campsite (non-reservable)



Amphitheater



Archery Trail



Bicycle Trail



Cross-Country Ski Trail



Sledding Area



Disc Golf



Hiking Trail



Horse Trail/ Horse Camp



Swim Beach



Ski Beach



Boat Ramp



Canoeing



Accessible Fishing Dock



Playground



Picnic Area



Picnic Shelter

Double-up Sites

- If two camping units share a site, each unit must pay the daily camping fee. A camping unit is a vehicle, motor home, camping bus, pull-type camper, tent or any other device designed for sleeping. Additional tents for a family (parent or grandparents and their unmarried minor children) are considered a single camping unit.
- Double-up camping at Angostura, Lewis & Clark and Palisades is allowed only on designated sites indicated on the maps.
- Double-ups at other parks may or may not be available on certain campsites due to shorter pad lengths or closeness of proximity to other sites. For specific campsite information, visit www.CampSD.com or contact the park directly.