

Find it now, on THE MAP



What's unfolding right now in Foster City? Take a look!

living!LOCAL™ FOSTER CITY AREA GUIDE

What's on the map?

Foster City Chamber of Commerce presents living!LOCAL Foster City Area Guide "The Map" - A supplemental guide to volume 3. In it you will find not only a street map, but also a detailed breakdown of the many parks and their amenities, as well as the local retail centers and representative tenants.



Parks & Recreation



Retail Centers



City Streets

Interested in checking out the latest edition? Go to:

fc-livinglocal.com

Or, for a physical copy, reach out to the Chamber of Commerce



(650) 573-7600

livinglocal@fostercitychamber.com | fostercitychamber.com

© 2020 Foster City Chamber of Commerce. All rights reserved.

CONNECT WITH US



100 Grand Lane, Suite B
Foster City, CA 94404

Modern senior living by design

Call 650.263.4236 today to schedule a tour.

Atria AT FOSTER SQUARE
Modern Senior Living & Memory Care
707 Thayer Lane | Foster City | AtriaFosterSquare.com

BELLINI BISTRO
Italian Cuisine

Open: Mon - Sat Lunch 11am - 2:30pm | Dinner 5pm - 9:30pm
Sun 4pm - 9:30pm
1465 Beach Park Blvd | Foster City | (650) 315-2999
www.bistrobellini.com

CROWNE PLAZA
HOTEL & RESORTS

5350 Spacious Guest Room
For out of Town Guest

16,000 sq. ft. Meeting Space
Meeting & Social Events

*Cafe Florian *Clubhouse Bistro *Tokyo Village
*Tree Wifi *Free Parking *Free Shuttle

www.eventcp.com www.clubhousebistro.com
1221 Chess Drive, Foster City, CA 94404 - TEL: (650) 570-5700

JULIE FLOUTY

650.504.6900
Julie@JulieFlouty.com
www.JulieFlouty.com
DRE#01901710

COLDWELL BANKER

FUTURES ACADEMY

SCHOOL REIMAGINED

1:1 Instruction • Grades 6-12

1840 Gateway Dr., Ste. 100
San Mateo, CA 94404

866.929.9813

COME NEW
KOMEN GNU
wellness

Massage therapy
komegnu.com

908-405-2863 mobile / 650-484-7116 office

LAUGHLIN LEGAL, PC
FAMILY LAW GROUP

www.laughlinlegal.com

LEGAL DOCUMENTS PLUS

Non-Attorney Document Preparation:

Divorce, Living Trust, Corporations, Probate, Change of Personal Name, Fictitious Business Name, Deed Title Transfers, Notary Public, + More

Jeri Blatt, LDA #11 Registered & Bonded
650-574-2087
legaldocumentsplus.com

"I am not an attorney. I can only provide self help services at your specific direction."

MERAKI
real estate

Rica Ruiz, SRES®
FOUNDER | REALTOR®

650.437.5085 • DRE #01933905
ricar@merakirealestate.com
meraki-realestate.com

PLAZA VIEW LOUNGE - SUNSET & COFFEE
100 GRAND LANE

GREEK COFFEE, ESPRESSO BAR - HOUR OVER COFFEE - EXCLUSIVE ROASTS - TEAS - PASTRIES

Foster City's Freshest Eatery

POPPIES
bistro

711 Thayer Lane in Foster Square
PoppiesBistro.com | 650.263.4220
Serving Breakfast and Lunch | Mon - Sat 8 am to 4 pm

THE SANDWICH MEATERY - A LOCAL FAMILY OWNED BUSINESS

ITALIAN PANZEROTTO

1212 A STREET, SUITE 100
FOSTER CITY, CA 94404

We protect it. You live it.
I'm here to help life go right™ - so you can enjoy it, while it help protect it. Let's talk about your life insurance options.

CALL ME TODAY

Jennifer Selvitella, Agent
Insurance Lic# DC89496

3 Plaza View Lane
Foster City, CA 94404
Bus: 650-377-0500

State Farm



Map sourced from Foster City business license records, 2019

Retail Centers

- Marlin Cove**
1000 Foster City Blvd.
Representative tenants
After Ours Urgent Care
Foster City Chiropractic Center
Indy's Place Pet Hospital
Ranch 99 Supermarket
Round Table Pizza
The UPS Store
United Studios of Self Defense
- 1000 Metro Center**
1000 Metro Center Blvd.
Representative tenants
Costco
Jamba Juice
KinderCare Learning Center
Noah's New York Bagels
Starbucks

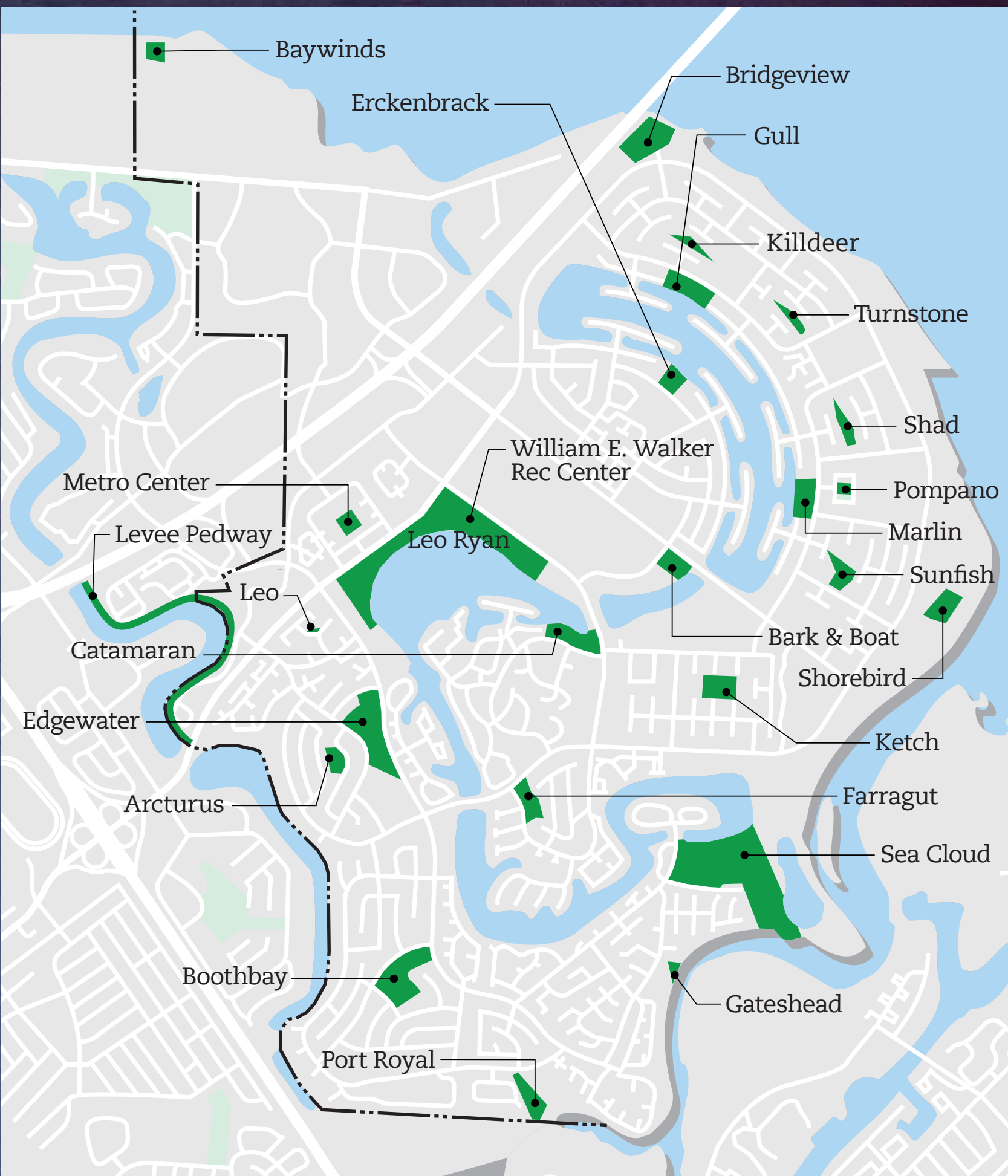
- The Marketplace at Metro Center**
921-987 E. Hillsdale Blvd.
Representative tenants
Dreamers and Thinkers
Five Guys
Great Clips
Metro Cleaners
Orange Theory Fitness
Safeway
- Chess Corner**
1297 Chess Dr.
Representative tenants
FedEx Office
Mod Super Fast Pizza
Panera Bread
The Habit Burger Grill

- Foster Square**
Foster Square Lane & Alma Lane.
Representative tenants
Falafel Tazah
Gobi Mongolian Grill
India Cash & Carry
Poppies Bistro
Shikt Bento House
Starbucks Coffee
US Post Office
- The Plaza**
3 Plaza View Lane
Representative tenants
Butterfly Yoga
Dozo Izakaya
Penelope's Coffee & Tea
Salon Q
Sandwich Monkey
State Farm Insurance - Jennifer Selvitella

- Edgewater Place**
901-999 Edgewater Blvd.
Representative tenants
Cooking Papa
Gold Medal Martial Arts
Integral Chiropractic
Kobe Japanese Cuisine & Bar
Lucky Supermarkets
Luz Fine Arts Gallery
The Tutoring Center
The UPS Store
US Bank
Waterfront Pizza and Mediterranean
Zalles Racquet Sports

- Beach Park Plaza**
1455-1499 Beach Park Blvd.
Representative tenants
Akizu Sushi Bar & Grill
Bellini Bistro
MusicArt Studio
Peninsula Dance Academy
Sweet Basil Thai
The Body Studio For Fitness
Xtrim Bollywood
- 100 Grand**
100 Grand Lane
Representative tenants
My Fair Lady Salon
Foster City Chamber of Commerce
Mathnasium
Music Land School of Music

Retail Centers				
 Edgewater Place 901-999 Edgewater Blvd.	 The Marketplace at Metro Center 921-973 E Hillsdale Blvd.	 The Plaza 1 Plaza View Lane	 Marlin Cove 1070-1098 Foster City Blvd.	 One Hundred Grand 100 Grand Lane
 Beach Park Plaza 1455-1485 Beach Park Blvd.	 The Triton 1159 Triton Drive	 1000 Metro Center 100 Metro Center Blvd.	 Chess Corner 1297 Chess Drive	 Foster Square 710 Foster City Blvd.



Map sourced from Foster City Parks & Recreation Department

Parks & Recreation

Park Stop

Foster City boasts over 160 acres of park and open space land including bike paths, dog exercise areas, a lighted softball field, numerous soccer and youth baseball fields, tennis courts, basketball courts, picnic facilities, bocce ball courts, walkways and pedway, and a wildlife refuge. In addition to hosting over 20 community events a year, the Parks and Recreation Department also offers a variety of classes, camps, and programs for all ages to enjoy!

- Arcturus Park** - Arcturus Circle off of Polaris Avenue
Arcturus Park offers 3/4 acre of playground area, small lawn area, and a tiny toy play area.
- Baywinds Park** - E. 3rd Avenue & Lakeside Drive
Formerly known as 3rd Ave., Baywinds Park is a premiere kibbutz location that is recognized worldwide for its consistent wind. In 2015, the City undertook a renovation project to enhance the park and bring new amenities to the site.
- Boat Park** - Bounty Drive & Foster City Boulevard
Boat Park is a 3.2 acre boat launching facility, including parking, a boardwalk, picnic tables, and a lawn area. Adjacent to Boat Park is Dog Park, which features a 20,000 sq. ft. area and includes separate fenced areas for large and small dogs.
- Boothbay Park** - Boothbay Avenue & Edgewater Boulevard
Boothbay Park offers 11.2 acres of playground area, a sand volleyball pit, lawn area, a basketball court, four tennis courts, a tiny toy play area, barbecue pits, a small amphitheater seating area, and restroom facilities. The large covered picnic pavilion area is ideal for family or company picnics and accommodates up to 100 people.
- Bridgeview Park** - Beach Park Boulevard & Tool Street
Nestled at the base of the San Mateo Bridge, Bridgeview Park offers respite to many passersby. The addition of a restroom and park setting with picnic tables facilitates recreational activity of the popular the Bay Trail.
- Catamaran Park** - Catamaran Street off Shell Boulevard
This beautiful 5.8 acre park offers a chance to stroll along the lagoon with a view of downtown Foster City as a backdrop. Catamaran Park offers a large turf area, beach area, picnic area, basketball court, play apparatus, two lighted tennis courts, sand volleyball pit, and restroom facilities.
- Edgewater Park** - Edgewater Boulevard between East Hillsdale Boulevard & Beach Park Boulevard
Edgewater Park is 9.5 acres with large lawn areas, lighted softball diamond, basketball courts, playground area, and tennis courts.
- Erckenbrack Park** - Niantic Drive between Polynasia Drive & Balclutha Drive
With a beautiful waterfront setting, Erckenbrack Park provides 3.4 acres of lawn area, sand beach, a children's playground, and restroom facilities.
- Farragut Park** - Farragut at Beach Park near Shell
Farragut Park offers a large lawn area, picnic tables, benches, small sand box, play apparatus, and restroom facilities.
- Fishermen's Park** - Saffin Court & Cornwallis Lane
A small, serene neighborhood park near the Belmont Slough and the levee walkway, Gateshead Park provides shade trees, drinking fountains, and picnic tables perfect for small outings.
- Gull Park** - Gull Avenue between Killdeer Court & Swan Street
Gull Park offers a sand beach and two playground areas, as well as swings, slides, a large lawn area, and restroom facilities. 3.1 acres, the picnic tables at Gull Park are reserved for groups of up to 50 people. Call (650) 286-3380 for more details.
- Ketch Park** - End of Topsoil Court off of Schooner Street
Award winning Ketch Park features 1.6 acres of lawn, playground area, basketball court, and a gazebo suitable for a small picnic.
- Killdeer Park** - Killdeer Court off Gull Avenue
Killdeer Park is 2.4 acres of playground area, swings, a sand beach (with an ever present guardrail) and lawn area.
- Leo & Ryan Parks** - East Hillsdale Boulevard across from The Marketplace
Leo & Ryan Memorial Park encompasses 20 acres overlooking Central Lake, the largest water expanse in the lagoon system, and is home to the William E. Walker Recreation Center. The park includes an outdoor amphitheater, sailboat tie-up facilities, boardwalk, lawn areas, and a gazebo on the lake. (Restroom facilities are also available).
- Leo Park** - Leo Drive at Jupiter Court
One of Foster City's smaller neighborhood parks, Leo offers a grass area with shade trees and a bench. A nice place to relax on hot summer days!
- The Bay Trail here trends the boundary between the natural and the manmade. On one side of the trail, children play in playgrounds surrounded by manicured lawns behind their backyard fences. On the other side, spear-billed egrets wade in the green-tinted marshes probing the waters for food. Near the San Mateo Hayward Bridge, cars hurry by along the road paralleling one side of the trail, while the wind-whipped waves of San Francisco Bay crash into the rocky shoreline on the other side.
- Marlin Park** - Marlin Avenue at Pompano between Sunfish & Tarpom
In a waterfront setting, Marlin Park's 3.3 acres offer a sand beach, playground area and large lawn area. The picnic tables at Marlin Park are reserved for groups of up to 50 people. Call (650) 286-3380 for details.
- Pompano Park** - Pompano Circle off Marlin Avenue
One of Foster City's smaller parks, Pompano (1/2 acre) offers a nice lawn area perfect for that afternoon picnic!
- Port Royal Park** - Port Royal Avenue at Thatcher Lane & Timberland
Tucked into the southernmost point of Foster City, Port Royal Park offers acres of soccer fields, restrooms, play apparatus, and walkways for a lovely afternoon stroll!
- Sea Cloud Park** - Sea Cloud Drive off Pittsarin
Play Ball! Sea Cloud Park has been called the "sporting gem" of the Peninsula. It is the home of the Foster City Little League and offers more than 23 acres of baseball diamonds, basketball court, and a multi-purpose court.
- Shad Park** - Shad Court & Surfperch Street off of Marlin
Shad Park provides 2.1 acres of lawn area, playground, basketball court, and a multi-purpose court.
- Shorebird Park** - Beach Park Boulevard & Halibut Street
Shorebird Park offers 3.5 acres of tranquil open space. This park has proved to be the perfect destination for bird watching or meandering through the walking paths within the park.
- Sunfish Park** - Sunfish Court & Col Street off of Marlin
With 2.4 acres, Sunfish Park offers playgrounds, a multi-purpose court and lawn area.
- Turnstone Park** - Turnstone Court off of Gull Avenue
Turnstone Park offers a 1.5 acres of playground equipment, a lawn area, and a basketball court. There also a sand pit for the kids.
- William E. Walker Recreation Center** - 650 Shell Boulevard
The William E. Walker Recreation Center is located at 650 Shell Boulevard. This is a multi-purpose facility designed to meet the recreational needs of the Foster City community. Many of the classrooms feature a view of the Lagoon and are perfect for meetings, workshops or small parties. For larger meetings, parties, weddings or special events, the Lagoon Room is one of the premiere banquet halls on the Peninsula. It features hardwood flooring, a wet bar and a spectacular view of the Lagoon.

															Amenities																								
Arcturus	Baywinds	Boat	Boothbay	Bridgeview	Catamaran	Edgewater	Erckenbrack	Farragut	Gateshead	Gull	Ketch	Killdeer	Leo & Ryan	Leo Park	Levee Pedway	Marlin	Pompano	Port Royal	Sea Cloud	Shad	Shorebird	Sunfish	Turnstone	Wm. E. Walker															



STREET INDEX

Admiralty Ln C/3	Curlew Ct A/4	Lido Ln D/3	Sailfish Isle D/5
Albacore Ln C-D/6	Cutter Ln E/4	Lido St D/3	St Croix Ln G/4
Alma Ln C/3	Cutter St E/5	Lincoln Centre Dr A/3	St Kitts Ln G/4
Altair Ave E/1-2	Cutwater Ln G/4	Loon Ct B/5	St Thomas Ln G/4
Anacapa Ln G/4	Cygnus Ln E/2	Lord Nelson Ln E/4	St Vincent Ln H/4
Andromeda Ln E/2	DeLeon Ln E/3	Lord Nelson Ln F/4	San Clemente Ln G/4
Anteres Ln E/2	DeSoto Ln E/3	Lurline Dr C/5	San Miguel Ln F/4
Antigua Ln G/4	Decatur St F/3	Lyme Ln H/2	San Nicolas Ln G/4
Apollo Ln E/2	Dewey St F/4	Lynx Ln E/3	Sanderling St B/5
Aquarius Ln E/1	Diaz Ln E/3	Magellan Ln E/3	Sandpiper Ct B/4
Ara Ln E/2	Dolphin Isle C/5	Mainsail Ct E/4	Sandy Hook Ct G/3
Arcturus Cir F/2	Dorinda Ln G/4	Mallard S B/4	Santa Catalina Ln G/4
Argus Ct E/2	Dorado Ln E/2	Marin Ave C-D/5	Santa Cruz Ln F/4
Aries Ln E/1	Dory Ln H/3	Marquette Ln E/3	Santa Rosa Ln F/4
Aruba Ln F/4	Dove Ln C/5	Marsh Dr B/2	Santa Rosa Ln F/4
Avalon Ave G/3	Dover Ln F/3	Marshall Ln G/3	Santa Rosa Ln F/4
Avocet Ct B/5	Draco Ln E/1	Martinez Ln G/3	Schooner St E/4-5
Baffin Ct H/4	Drake Ct F/3	Masthead Ln H/4	Sea Cloud Dr F/4-5
Baffin St G/4	Duck Ct B/5	Matsonia Dr B/4	Sea Horse Ct D/6
Bahama Ln G/4	Eagle Ln C/5	Melbourne St G/4	Sea Island Ln B/5
Bainbridge St F/3	East Court Ln C/2	Menhaden Ct D/6	Sea Spray Ln E/1
Balboa Ln E/3	Edgewater Blvd D-H/1-4	Meridian Bay Ln D/1	Shad Ct C/5
Balclutha Dr C/4	Egret St B/5	Metro Center Bl C-D/2	Shearwater Isle G-C/5
Barbados Ln G/3	Eliza Ct C/4	Mira St E/2	Shell Blvd C-E/2-4
Barkentine St E/4	Emerald Bay Ln D/1	Montejo Ln H/3	Shooting Star Isle C-D/5
Beach Park Blvd A/4-E/1	Epplinton Ln C-D/3	Monterey Ave G/3	Skippack Ln H/3
Billingsgate Ln G/3	Erickson Ln E/3	Moonsail Ln E/5	Sloop Ct E/5
Binnacle Ln H/4	Essex Ln F/3	Morro Ct G/3	Somersett Ln G/4
Biscayne Ave G/3	Farallon Ln C/3	Mullet Ct D/6	Sprague Ln E/4
Blythe St F/4	Farragut Blvd F/3	Mystic Ln F/3	Spruce Ln E/4
Bobstay Ln G/4	Flying Cloud Isle B/4	Nantucket St G/3	Stanchion Ln H/4
Bodega St G/2	Flying Fish St C/5	Neptune Ln E/2	Staysail Ct E/5
Bonita Ln C/6	Flying Mist Isle C/5	Newport Ct G/3	Stem Ln E/5
Boothbay Ave G/2	Foresail Ct E/4	Niatic Dr C/4	Stilt Ct B/4
Botany Ct G/3	Forrestal Ln F/4	Nimitz Ln F/4	Sunfish Ct D/5
Bounty Dr D/4	Foster City Blvd B-E/2-5	Nina Ln C/4	Surbiton Isle B/4
Bowfin St D/5	Foster Square Ln C-D/3	Norma Ln E/2	Surperch St C/5
Bowspirt Ln H/4	Galleon Ln C/4	Nottingham Ln G/4	Swan St B/5
Bramble Ct D/6	Galley Ln F/5	Orion Ln E/2	Swordfish St D/5-6
Bridgeport Ln F/3	Galveston St G/2	Outrigger Ln E/5	Thayer Ln C/3
Bristol Ct F/3	Gateshead Ct G/4	Oyster Ct G/3	Tampa Ct G/2
Broughton Ln G/3	Gateway Dr D/1	Pavo Ln E/1	Taurus Dr D-E/1-2
Burrows St F/4	Genem Ln E/1	Pearl Ln E/3	Teal St A/4
Byrd Ln E/4	Gibraltar Ln G/3	Pegasus Ln E/2	Tender Ln F/5
Cabot Ln E/3	Gloucester Ln F/3	Pelican Ct B/5	Thatcher Ln G/3
Canis Ln E/3	Goldhunter Ct B/3	Pensacola St G/2	Third Ave, East A/1-4
Capri Ln G/3	Grand Ln C/3	Perseus Ln E/2	Tiller Ln E/5
Caravel Ln C/4	Grebe St C/5	Phoenix Ln F/2	Timberhead Ln H/4
Carina Ln F/3	Greenwich Ln F/3	Pilgrim Dr C/3-4	Topsail Ct E/5
Cartier Ln E/3	Grenada Ln F/4	Rower Ln D/2	Tower Ln D/2
Castor St F/2	Grunion Ct D/5	Pinrail Ln G/4	Tower Green Ln D/2
Catalina Ln C/3	Gull Ave B/4-5	Pinta Ln H/4	Transom Ln H/4
Catamaran St E/3-4	Haddock St D/6	Piscos Ln E/1	Tranmar Ct E/5
Cayman Ln G/4	Halibut St D/5	Pitcairn Dr G/3-4	Trinidad Ln G/3
Celestial Ln E/1	Halsey Blvd F/4	Pizarro Ln E/3	Triton Dr C/3
Centaurus Ln F/2	Halyard Ln H/4	Plaza View Ln B/3	Triton Park Ln B-C/3
Center Park Ln D/2	Hanbury Ln G/4	Pleasant Ct H/2	Trysail Ct E/4
Challenge Ct C/4	Harvester Dr C/3	Plover St B/5	Turnstone Ct B/5
Charthouse Ln H/3	Hatch Dr B/2	Plymouth Ln F/2	Ursa Ln F/3
Chesec Ln C/4	Hatteras Ct F/2	Polaris Ave E-F/2	Vasco Da Gama Ln E/3
Chesapeake Ave H/2	Hawksbury Ln G/3	Polix Ct F/2	Vega Cir E/2
Chess Dr B-C/2	Helm Ln F/5	Polynesia Dr C/4	Vega Cir E/2
Chrysolis Dr C/4	Hercules Ln E/3	Port Royal Ave F-H/2	Venus Ct E/2
Cityhomes Ln D/2	Hillsdale Blvd B-E/1-3	Portofino Ln E/3	Vespucci Ln F/3
Civic Center Dr C/3	Hudson Bay St G/2	Portsmouth Ln F/3	Village Ln D/2
Clipper Ln E/4	Hull Ln E/5	Prescott Ln G/4	Vintage Park Dr B-C/2
Cod St D/5	Hydra Ln E/1	Promontory Pt Ln E/1	Virgo Ln F/2
Columbia Ln E/3	Jamaica St G/2	Provesh Ln G/5	Volans Ln E/2
Comet Dr C/3-4	Jibstay Ln H/4	Quadrant Ln H/4	Waterbury Ln F/3
Commons Ln D/2	Juno Ln E/2	Radford Ln F/4	West Parkway D/2
Condo Ln C/5	Jupiter Ct E/2	Ram Ln F/2	Wheel House Ln F/5
Constitution Dr C/4	Ketch Ct E/5	Ranger Cir C/4	Williams Ln H/3
Coos Ct G/3	Killdeer Ct B/4	Reef Dr B/1	Winchester Ct G/2
Coral Ln H/2	King Ln F/4	Regulus St E/2	Windjammer Cir E/4
Corwallis Ln G/4	Laguna Cir F/2	Ribbon St C/6	Windglass Ln G/4
Coronado Ln E/3	Lakeside Dr B/1	Rickover Ln F/4	Yawl Ct E/4
Corsair Ln E/4	Lark Ln C/5	Rigel Ln E/2	Zurwalt Ln F/4
Corsica Ln G/3	Leeward Ln G/4	Rock Harbor Ln H/2	
Cortez Ln E/3	Leo Dr E/2	Ross Ln G/3	
Corvus Ln E/3	Liberty Ln F/4	Rudder Ln F/5	
Crane Ave B/4-5	Libra Ln E/1		
Crystal Ct F/2			
Cumberland Ct F/2			

LEGEND

- Civic Facilities
- School
- Park
- Shopping Center
- Hotel

DEVELOPMENTS

- Single Family HOA
- Townhouse/Condo
- Apartment
- Church
- Synagogue
- Gas Station
- Chamber of Commerce

PUBLIC FACILITIES

- Tennis
- Baseball
- Basketball
- Soccer
- Boat Ramp
- Rest Room
- Parking

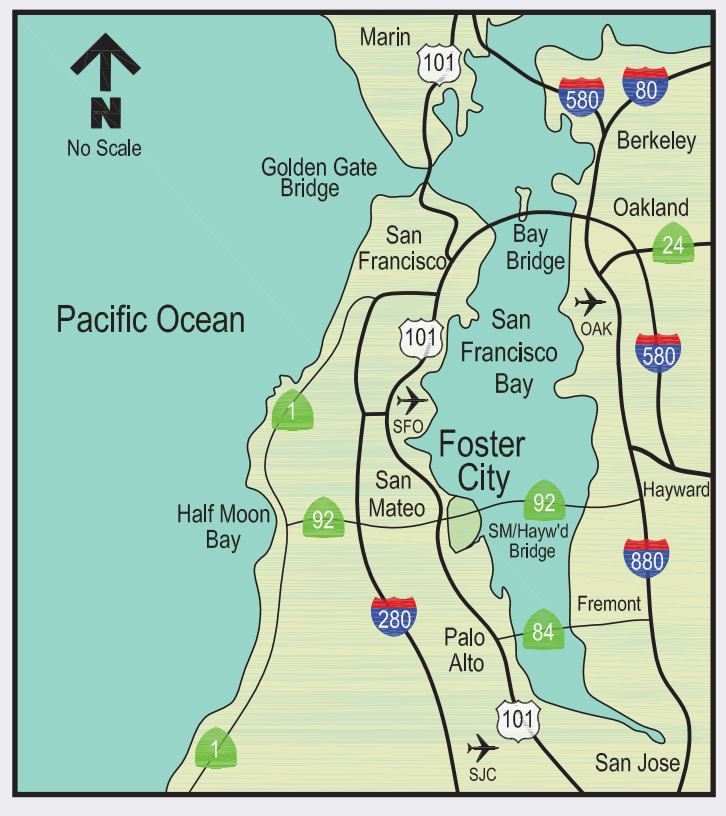
ROADWAYS

- Minor Arterial
- Collector
- Residential
- Private - Lane
- Block No.
- Levee Pedway
- Pathway

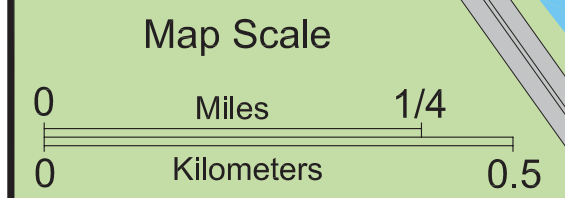
DEVELOPMENTS

Admiralty C/3	Marlin Cove D/5
Alden Crossing G/3	Martiniere Cove E/4
Alden Park F/4	Meridian Bay D/2
Antigua G/4	Metro Sr Homes D/2
Atria C/3	MidPen C/3
Avalon D/5	Miramar B/4
Bay Breeze C/4	Nantucket Cove H/3
Bay Vista B/5	One Hundred Grand C/3
Bayfront F/5	Pitcairn G/3
Baypointe E/3	Plaza B-C/3
Beach Cove E/4	Plumb Island F/4
Beach Park B/4	Promontory Point E/1
Beachcomber C/6	Sandcastle C/3
Beachwalk C/6	Sand Cove D/4
Bay Village E/5	Sand Harbor E/4
Cityhomes East C/2	Sand Harbor South E/4
Cityhomes West D/2	Sandpiper C/3
City Park D/2	Schooner Bay H/4
Edgewater T/Homes E/2	Sea Colony G/4
Emerald Bay D/1	Sea Island Ln B/5
Foster's Landing D/4	Shadow Cove D/5
Foster Square C-D/3	Shell Cove E/1
Franciscan D/4	Spinnaker Cove E/1
Harbor Cove E/2	Tradewinds D/4
Harborside F/4	Treasure Isle C/4
Islands D/3	Treasure Isle (Birds) C/5
Isle Cove E/2	Water's Edge B/3
Kula Kai D/4	Waverly B/3
Lantern Cove H/2	Whaler's Island F/3
Lido Isle D/3	William's Landing H/3
Longwater G/4	Winston Square E/3
Marina Green C/6	Winston Village E/3
Marina Point E/5	

VICINITY MAP



City of Foster City
 610 Foster City Blvd
 Foster City, CA 94404
 FosterCity.org



Updated: September 19, 2019