










Saint John Valley Heritage Trail

Map made by the University of Maine at Presque Isle GIS Laboratory
 A product of the Aroostook Outdoors project
www.GoAroostookOutdoors.com

-  Trailhead
-  St John River Overview
-  Points of Interest
-  Convenience Stores
-  Lean-to
-  Bench
-  Bridge
-  Trash Bin
-  Trail (Easy; 17 miles)

