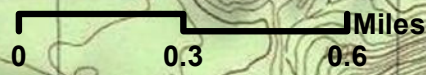
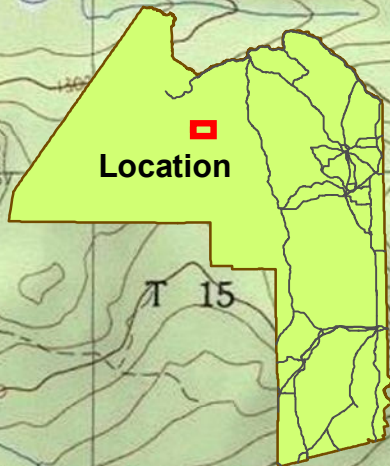


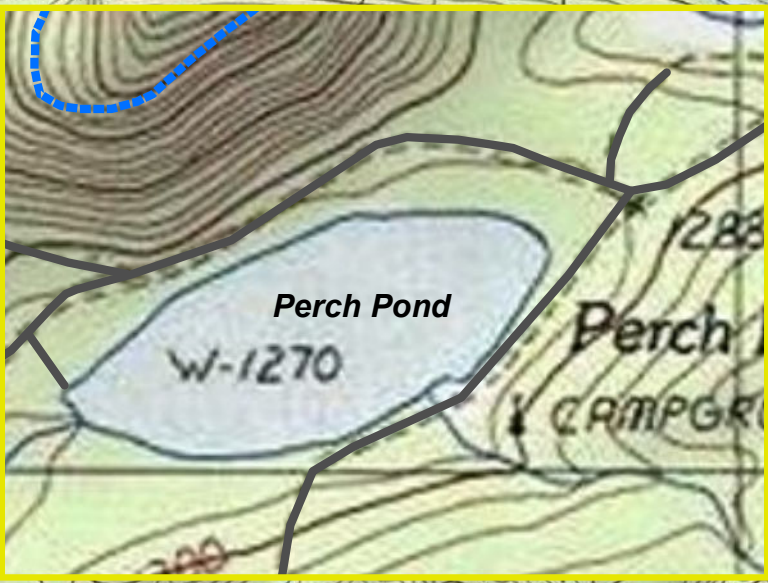
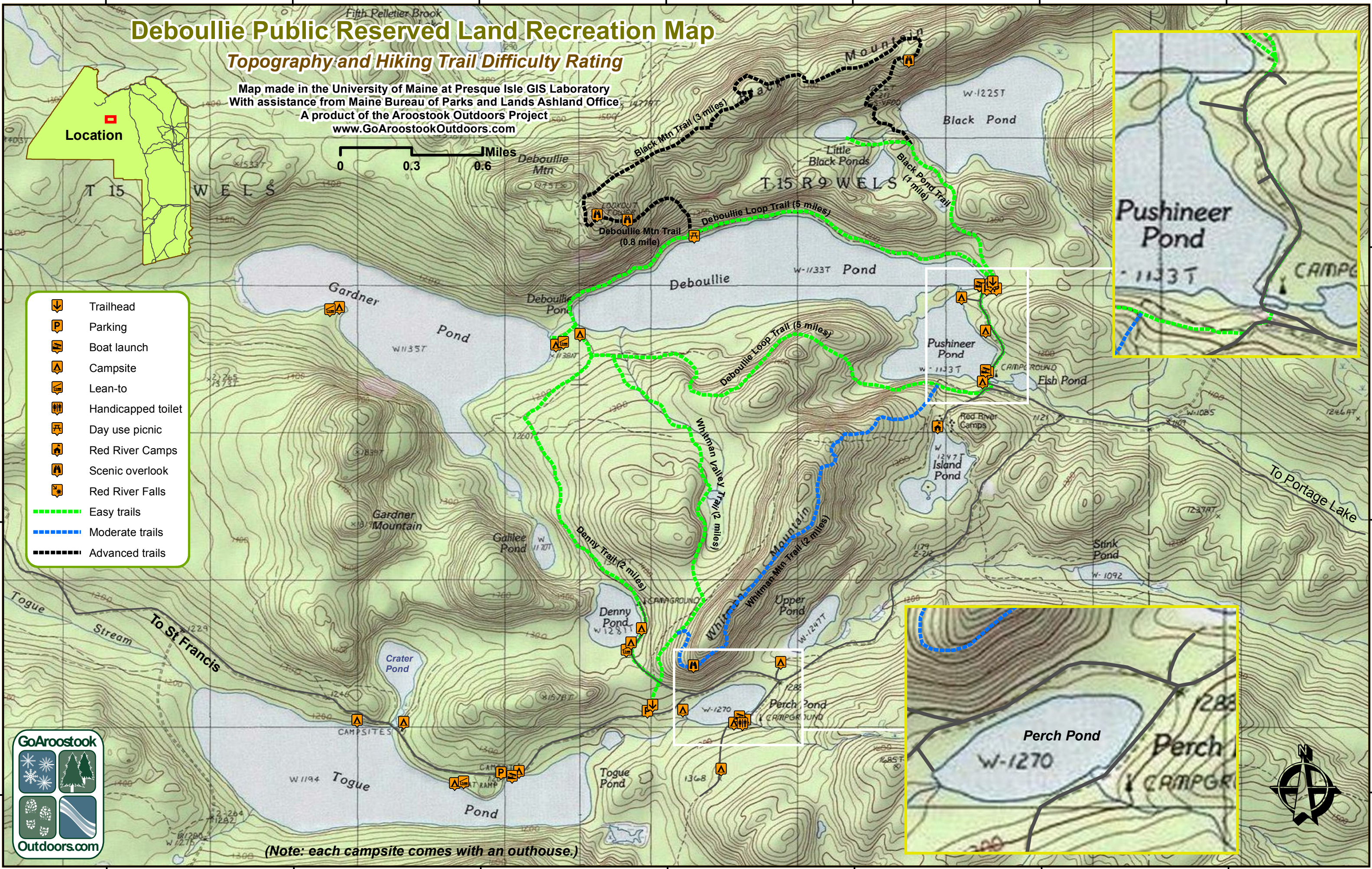
# Deboullie Public Reserved Land Recreation Map

## Topography and Hiking Trail Difficulty Rating

Map made in the University of Maine at Presque Isle GIS Laboratory  
 With assistance from Maine Bureau of Parks and Lands Ashland Office  
 A product of the Aroostook Outdoors Project  
[www.GoAroostookOutdoors.com](http://www.GoAroostookOutdoors.com)



- Trailhead
- Parking
- Boat launch
- Campsite
- Lean-to
- Handicapped toilet
- Day use picnic
- Red River Camps
- Scenic overlook
- Red River Falls
- Easy trails
- Moderate trails
- Advanced trails



(Note: each campsite comes with an outhouse.)

